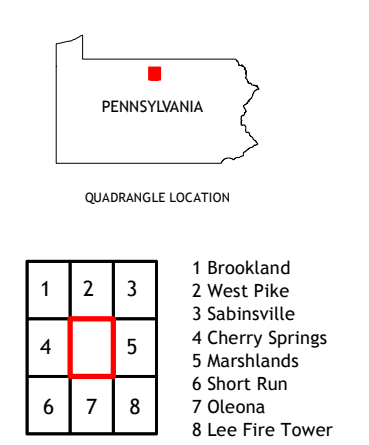
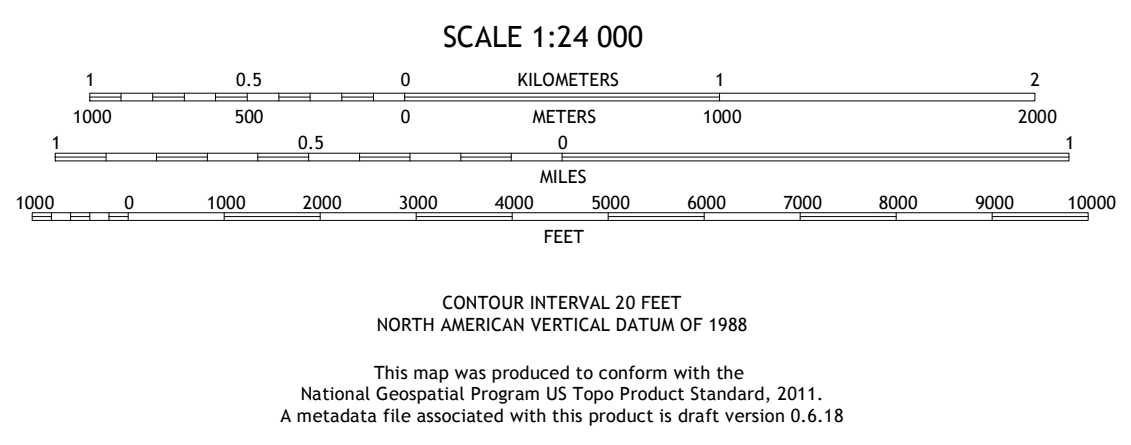
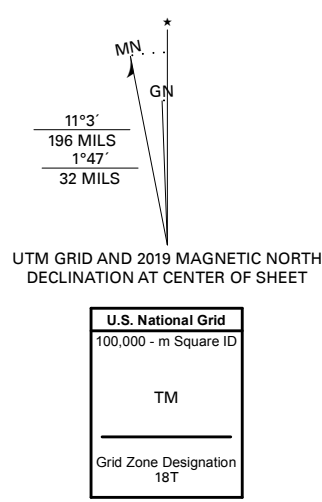


Produced by the United States Geological Survey
North American Datum of 1983 (NAD83)
World Geodetic System of 1984 (WGS84). Projection and
1 000-meter grid: Universal Transverse Mercator, Zone 18T
This map is not a legal document. Boundaries may be
generalized for this map scale. Private lands within government
reservations may not be shown. Obtain permission before
entering private lands.

Imagery:.....NAIP, May 2017 - December 2017
Roads:.....U.S. Census Bureau, 2016
Names:.....GNIS, 1979 - 2019
Hydrography:.....National Hydrography Dataset, 2002 - 2019
Contours:.....National Elevation Dataset, 2010
Boundaries:.....Multiple sources; see metadata file 2017 - 2018
Wetlands:.....FWS National Wetlands Inventory 1983



1 Brookland
2 West Pike
3 Sabinsville
4 Cherry Springs
5 Marshlands
6 Short Run
7 Oleona
8 Lee Fire Tower

