U.S. DEPARTMENT OF THE INTERIOR
U. S. GEOLOGICAL SURVEY

The National Map
US Topo

GEISTOWN QUADRANGLE
PENNSYLVANIA-CAMBRIA CO.
7.5-MINUTE SERIES

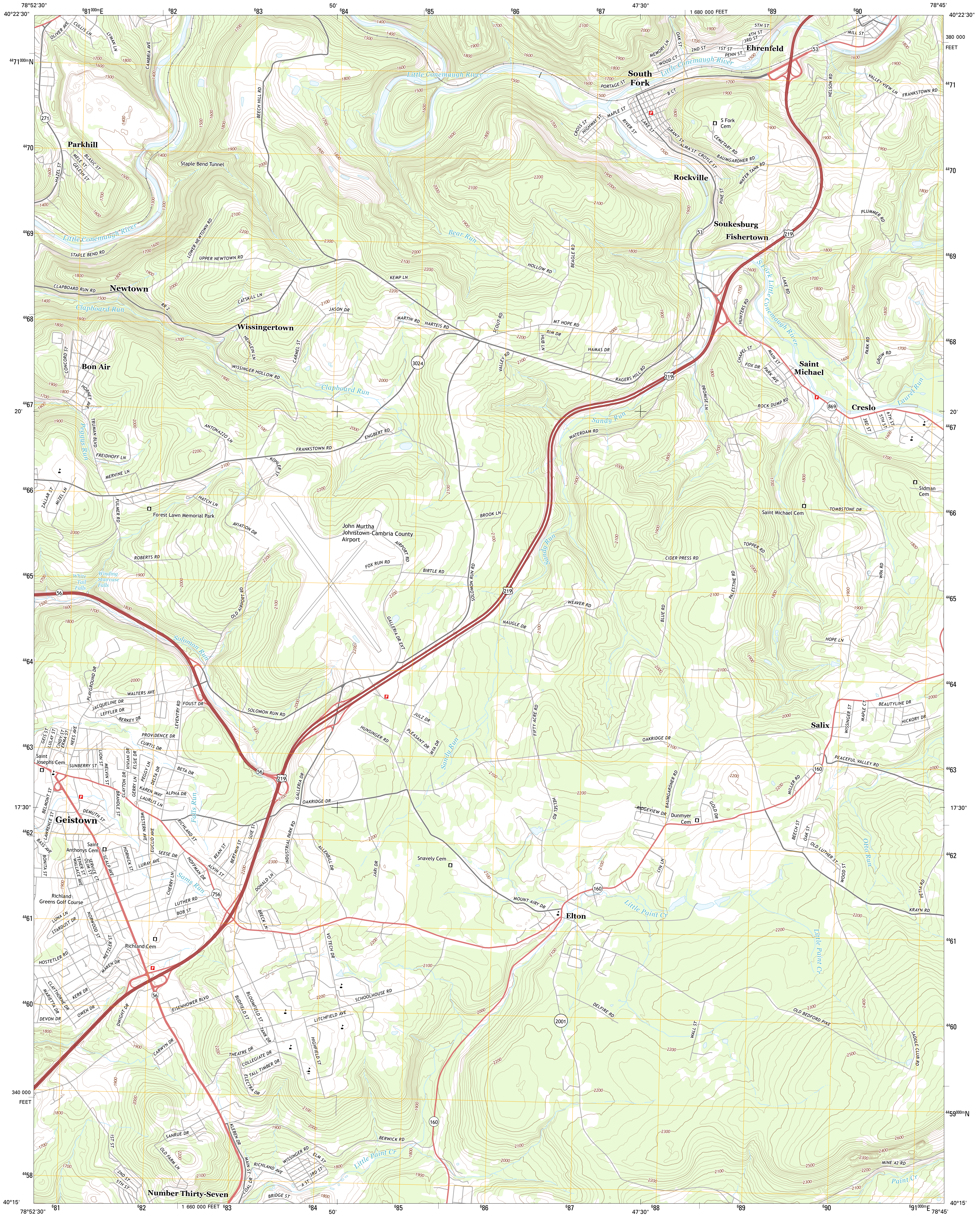
78°52'30"
40°22'30"
681000mE
682
683
50'
684
685
686
687
47'30"
1 680 000 FEET
689
690
78°45'
380 000 FEET
4471000mN
4470
4469
4468
4467
20'
4466
4465
4464
4463
17'30"
4462
4461
4460
340 000 FEET
4459000mN
4458
40°15'
681
682
1 660 000 FEET
683
684
685
686
687
688
689
690
691000mE
Parkhill
Newtown
Wissingertown
Bon Air
South Fork
Ehrenfeld
Rockville
Soukesburg
Fishertown
Saint Michael
Creslo
Salix
Geistown
Elton
Number Thirty-Seven
Little Conemaugh River
S Fork Little Conemaugh River
Clapboard Run
Peggys Run
Bear Run
Sandy Run
Laurel Run
Solomon Run
Falls Run
Sams Run
Otto Run
Little Paint Cr
Paint Cr
White Tail Falls
Winding Staircase Falls
Staple Bend Tunnel
John Murtha Johnstown-Cambria County Airport
Forest Lawn Memorial Park
S Fork Cem
Saint Michael Cem
Sidman Cem
Saint Josephs Cem
Saint Anthonys Cem
Richland Cem
Snavely Cem
Dunmyer Cem
Richland Greens Golf Course
OLIVER AVE
CULLIS LN
LYMAN LN
CAMBRIA AVE
BEECH HILL RD
HAZEL ST
BLASIC ST
MELE ST
GELESH ST
STAPLE BEND RD
LOWER NEWTOWN RD
UPPER NEWTOWN RD
CLAPBOARD RUN RD
RR 2
CATSKILL LN
JASON DR
KEMP LN
MARTIN RD
HARTEIS RD
SCOUT RD
HEINLEIN LN
CARMEL ST
WISSINGER HOLLOW RD
CONCORD ST
HORNET AVE
TRUMAN BLVD
FREIDHOFF LN
MERVINE LN
ANTONAZZO LN
FRANKSTOWN RD
ENGBERT RD
KOHLER ST
ZALLAR ST
MIZEL LN
FULMER RD
HATCH LN
AVIATION DR
ROBERTS RD
OLD AIRPORT RD
AIRPORT RD
FOX RUN RD
BIRTLE RD
GALLERIA DR EXT
SOLOMON RUN RD
BROOK LN
VALLEY RD
MT HOPE RD
RIM DR
HUB LN
HAMAS DR
RAGERS HILL RD
HOLLOW RD
BEAGLE RD
PORTAGE ST
MEMORY LN
OAK ST
WOOD CT
2ND ST
1ST ST
PENN ST
3RD ST
4TH ST
5TH ST
MILL ST
B CT
MAPLE ST
HIGHWAY ST
CROSS ST
RIVER ST
LAKE ST
GRANT ST
ALMA ST
CROYLE ST
CEMETARY RD
BAUMGARDNER RD
WATER TANK RD
PINE ST
NELSON RD
VALLEY VIEW LN
FRANKSTOWN RD
PLUMMER RD
LAKE RD
HUNTERS RD
PARK RD
GROW RD
CHAPEL ST
MAIN ST
FOX DR
PARK AVE
PROMISE LN
ROCK DUMP RD
3RD ST
5TH ST
6TH ST
WATERDAM RD
TOMBSTONE DR
TOPPER RD
CIDER PRESS RD
WPA RD
PALESTINE RD
WEAVER RD
NAUGLE DR
BLUE RD
HOPE LN
FIFTY ACRE RD
OAKRIDGE DR
BEAUTYLINE DR
WISSINGER ST
MAPLE CT
HICKORY DR
PEACEFUL VALLEY RD
MILLER RD
BAUMGARDNER RD
GOLD DR
RIDGEVIEW DR
HELSEL RD
BEECH ST
OAK ST
OLD LUTHER ST
WOOD ST
PETIA RD
KRAYN RD
LYN LN
MOUNT AIRY DR
DELFIRE RD
WALL ST
OLD BEDFORD PIKE
SADDLE CLUB RD
MINE 42 RD
PLAYGROUND DR
WALTERS AVE
JACQUELINE DR
LEFFLER DR
BERKEY DR
LEVENTRY RD
FOUST DR
SOLOMON RUN RD
JULZ DR
HUNSINGER RD
PLEASANT DR
MYA DR
GEIS ST
LULAY ST
CINDY ST
ERMA ST
NEES AVE
PROVIDENCE DR
CURTIS DR
SUNBERRY ST
LION ST
MELVIN ST
CLAYTON DR
VIVIAN DR
ELSIE DR
GERRY LN
PEGGY LN
DELTA DR
BETA DR
KAREN WAY
ALPHA DR
LAURLIS LN
BRANDLE ST
BELMONT ST
DEMUTH ST
LAWRENCE ST
BASS AVE
BONITA ST
WESTERN AVE
EUCLID AVE
RICHLAND ST
GALLERIA DR
INDUSTRIAL PARK RD
ALLENBILL DR
JARI DR
SUIE ST
BERTMIN ST
REAN ST
ALVIN ST
HOFFMAN DR
SEESE DR
LURAY AVE
HORNICK ST
SCALP AVE
SERVICE CT
OLIM ST
TENER ST
WALLACE AVE
CHERRY LN
LUTHER RD
BOB ST
DONALD LN
BRECK LN
VO TECH DR
LUNA LN
STARDUST DR
NORWOOD ST
METZLER ST
MAKEN DR
HOSTETLER RD
CLAYTHORNE DR
MARIETTA DR
KERR DR
OWEN DR
DEVON DR
DWIGHT DR
EISENHOWER BLVD
BLOOMFIELD ST
BUDFIELD ST
TANK DR
SCHOOLHOUSE RD
LITCHFIELD AVE
HIGHFIELD ST
THEATRE DR
COLLEGIATE DR
TALL TIMBER DR
ELECTRA DR
CARWYN DR
SANRUE DR
OLD FARM LN
1ST ST
2ND ST
5TH ST
KLEBEN DR
MAIN ST
COAL DR
RICHLAND AVE
WISSINGER RD
ELM ST
3RD ST
A ST
BRIDGE ST
BERWICK RD
271
3024
53
219
869
56
756
160
2001

Produced by the United States Geological Survey
North American Datum of 1983 (NAD83)
World Geodetic System of 1984 (WGS84). Projection and
1 000-meter grid: Universal Transverse Mercator, Zone 17T
10 000-foot ticks: Pennsylvania Coordinate System of 1983
(south zone)

Imagery..........................NAIP, June 2010 - September 2010
Roads...©2006-2012 TomTom
Names...GNIS, 2013
Hydrography...................National Hydrography Dataset, 2010
Contours...........................National Elevation Dataset, 2010
Boundaries...................Census, IBWC, IBC, USGS, 1972 - 2012

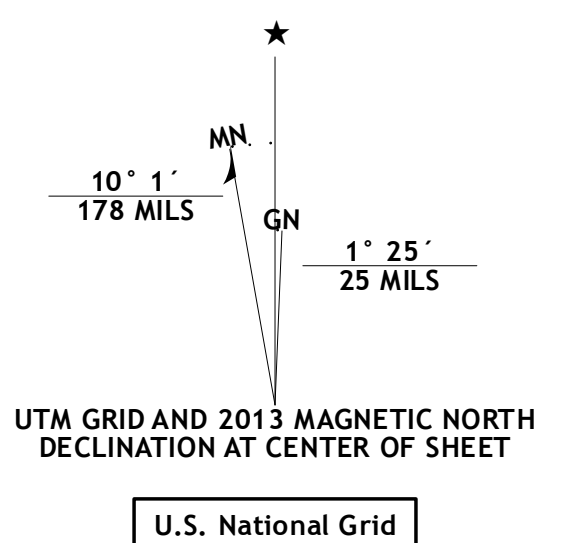
MN
GN
10° 1´
178 MILS
1° 25´
25 MILS

UTM GRID AND 2013 MAGNETIC NORTH
DECLINATION AT CENTER OF SHEET

U.S. National Grid
100,000-m Square ID
PE
Grid Zone Designation 17T

SCALE 1:24 000

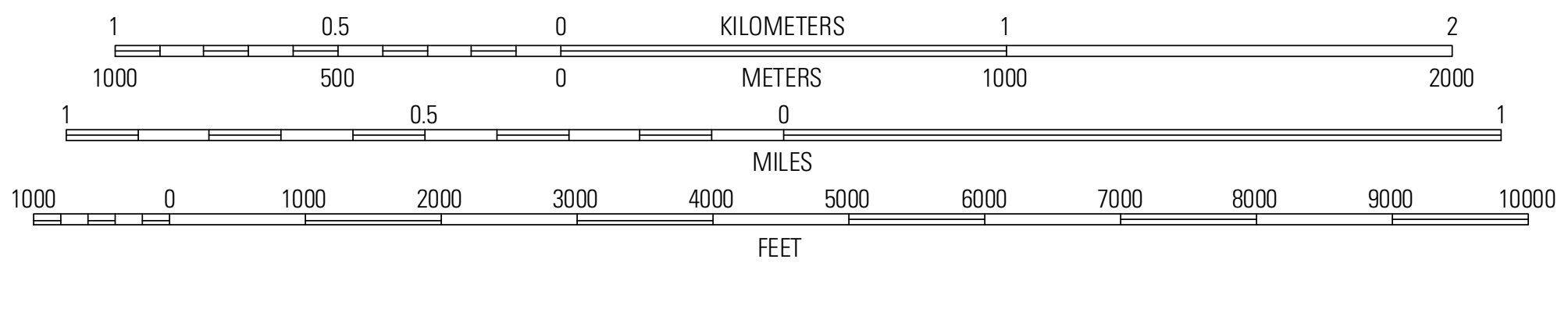
1
0.5
0
1
2
KILOMETERS
1000
500
0
1000
2000
METERS
1
0.5
0
1
MILES
1000
0
1000
2000
3000
4000
5000
6000
7000
8000
9000
10000
FEET

CONTOUR INTERVAL 20 FEET
NORTH AMERICAN VERTICAL DATUM OF 1988

This map was produced to conform with the
National Geospatial Program US Topo Product Standard, 2011.
A metadata file associated with this product is draft version 0.6.11

PENNSYLVANIA

QUADRANGLE LOCATION

Vintondale	Nanty Glo	Ebensburg
Johnstown	Geistown	Beaverdale
Hooversville	Windber	Ogletown

ADJOINING 7.5' QUADRANGLES

ROAD CLASSIFICATION

Expressway		Local Connector	
Secondary Hwy		Local Road	
Ramp		4WD	

Interstate Route
US Route
State Route

GEISTOWN, PA
2013