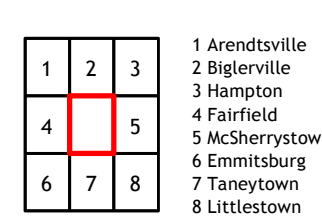
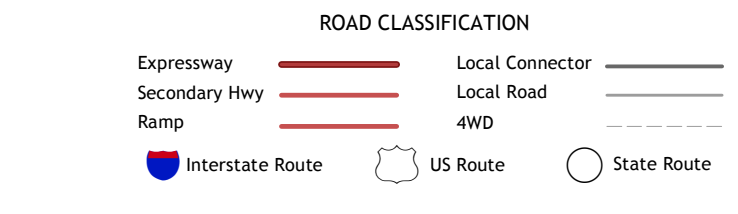
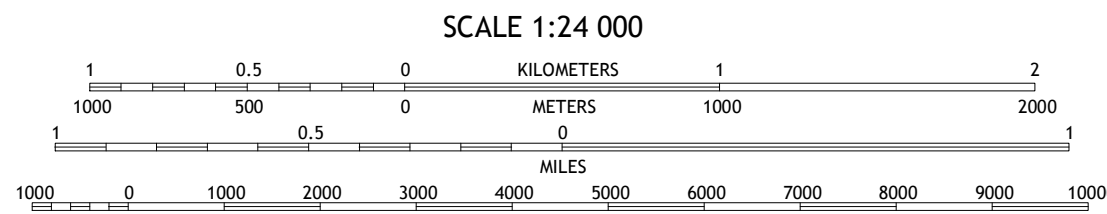
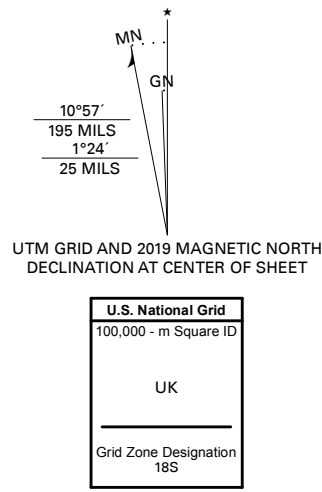


Produced by the United States Geological Survey

North American Datum of 1983 (NAD83)
World Geodetic System of 1984 (WGS84) - Projection and
1 000 meter grid/Universal Transverse Mercator, Zone 18S
This map is not a legal document. Boundaries may be
generalized for this map scale. Private lands within government
reservations may not be shown. Obtain permission before
entering private lands.

Imagery:.....NAIP, May 2017 - December 2017
Roads:.....U.S. Census Bureau, 2016
Names:.....GNIS, 1979 - 2019
Hydrography:.....National Hydrography Dataset, 1899 - 2019
Contours:.....National Elevation Dataset, 2019
Boundaries:.....Multiple sources; see metadata file 2017 - 2018
Wetlands:.....FWS National Wetlands Inventory 1981 - 1982



CONTOUR INTERVAL 20 FEET
NORTH AMERICAN VERTICAL DATUM OF 1988
This map was produced to conform with the
National Geospatial Program US Topo Product Standard, 2011.
A metadata file associated with this product is draft version 0.6.18