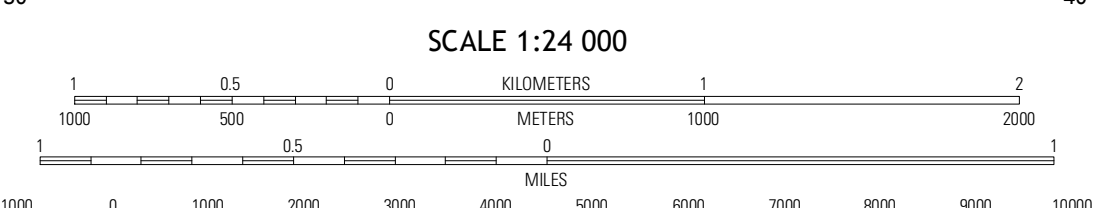
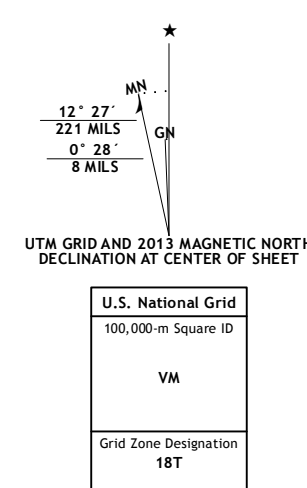
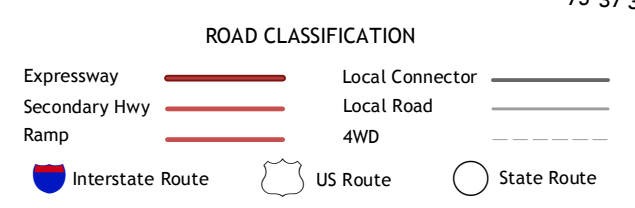
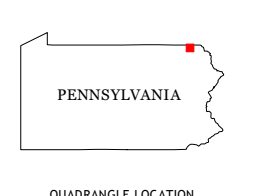


Produced by the United States Geological Survey
North American Datum of 1983 (NAD83)
World Geodetic System of 1984 (WGS84), Projection and
1 000-meter grid; Universal Transverse Mercator, Zone 18T
10 000-foot ticks; Pennsylvania Coordinate System of 1983
(north zone), New York Coordinate System of 1983 (central
zone)



CONTOUR INTERVAL 20 FEET
NORTH AMERICAN VERTICAL DATUM OF 1988

This map was produced to conform with the
National Geospatial Program US Topo Product Standard, 2011.
A metadata file associated with this product is draft version 0.6.11



QUADRANGLE LOCATION

Binghamton East	Windsor	Gulf Summit
Franklin Forks	Great Bend	Susquehanna
Montrose East	Harford	Thompson

GREAT BEND, PA-NY
2013

ADJOINING 7.5 QUADRANGLES