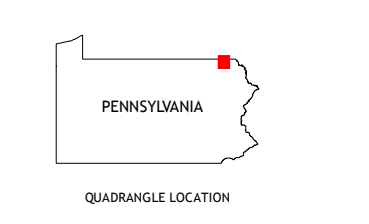
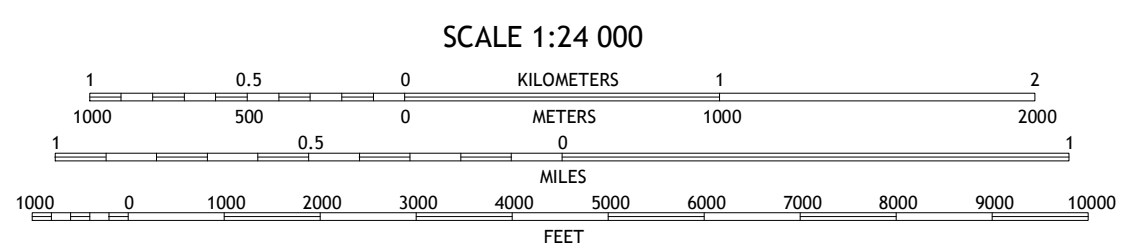
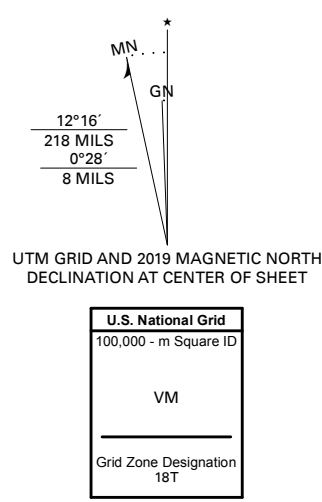


Produced by the United States Geological Survey
North American Datum of 1983 (NAD83)
World Geodetic System of 1984 (WGS84). Projection and
1 000-meter grid: Universal Transverse Mercator, Zone 18T
This map is not a legal document. Boundaries may be
generalized for this map scale. Private lands within government
reservations may not be shown. Obtain permission before
entering private lands.

Imagery:.....NAIP, June 2017 - December 2017
Roads:.....U.S. Census Bureau, 2016
Names:.....GNIS, 1979 - 2018
Hydrography:.....National Hydrography Dataset, 1989 - 2019
Contours:.....National Elevation Dataset, 2010
Boundaries:.....Multiple sources; see metadata file 2018
Wetlands:.....FWS National Wetlands Inventory 1976 - 1988



1	2	3
4	5	6
7	8	

ADJOINING QUADRANGLES

- 1 Binghamton East
- 2 Windsor
- 3 Gulf Summit
- 4 Franklin Forks
- 5 Susquehanna
- 6 Montrose East
- 7 Harford
- 8 Thompson

