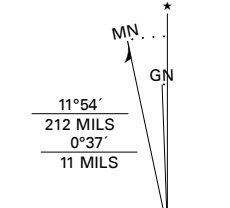



Produced by the United States Geological Survey

North American Datum of 1983 (NAD83) World Geodetic System of 1984 (WGS84) Projection and 1 000-meter grid/Universal Transverse Mercator, Zone 18T This map is not a legal document. Boundaries may be generalized for this map scale. Private lands within government reservations may not be shown. Obtain permission before entering private lands.

Imagery: NAIP, June 2017 - December 2017
Roads: U.S. Census Bureau, 2016
Names: GNS, 1979 - 2019
Hydrography: National Hydrography Dataset, 1899 - 2019
Contours: National Elevation Dataset, 2000 - 2001
Boundaries: Multiple sources; see metadata file 2017 - 2018
Wetlands: FWS National Wetlands Inventory 1981 - 1987



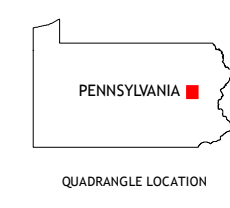
UTM GRID AND 2018 MAGNETIC NORTH DECLINATION AT CENTER OF SHEET



SCALE 1:24 000

CONTOUR INTERVAL 20 FEET NORTH AMERICAN VERTICAL DATUM OF 1988

This map was produced to conform with the National Geospatial Program US Topo Product Standard, 2011. A metadata file associated with this product is draft version 0.6.18



QUADRANGLE LOCATION

ADJOINING QUADRANGLES

1	2	3
4	5	6
7	8	9

1 Sybertsville
2 Freeport
3 White Haven
4 Canyngham
5 Weatherly
6 Delano
7 Tamaqua
8 Nesquehoning

