
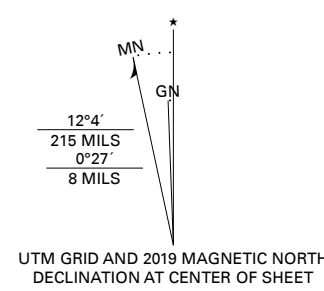


**Produced by the United States Geological Survey**

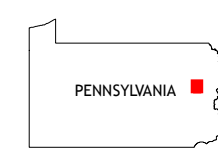
North American Datum of 1983 (NAD83)  
World Geodetic System of 1984 (WGS84), Projection and  
1 000 meter grid/Universal Transverse Mercator, Zone 18T  
This map is not a legal document. Boundaries may be  
generalized for this map scale. Private lands within government  
reservations may not be shown. Obtain permission before  
entering private lands.

Imagery.....NAIP, July 2017 - December 2017  
Roads.....U.S. Census Bureau, 2016  
Names.....GNIS, 1979 - 2019  
Hydrography.....National Hydrography Dataset, 1899 - 2018  
Contours.....National Elevation Dataset, 2000 - 2012  
Boundaries.....Multiple sources; see metadata file 2017 - 2018  
Wetlands.....FWS National Wetlands Inventory 1976 - 1981



CONTOUR INTERVAL 20 FEET  
NORTH AMERICAN VERTICAL DATUM OF 1988

This map was produced to conform with the  
National Geospatial Program US Topo Product Standard, 2011.  
A metadata file associated with this product is draft version 0.6.18



QUADRANGLE LOCATION

|   |   |   |
|---|---|---|
| 1 | 2 | 3 |
| 4 | 5 | 6 |
| 7 | 8 | 9 |

ADJOINING QUADRANGLES

- 1 Wilkes-Barre East
- 2 Pleasant View Summit
- 3 Thornhurst
- 4 White Haven
- 5 Blakeslee
- 6 Weatherly
- 7 Christiansburg
- 8 Poheposco Mountain

**ROAD CLASSIFICATION**

|  |                  |  |                 |
|--|------------------|--|-----------------|
|  | Expressway       |  | Local Connector |
|  | Secondary Hwy    |  | Local Road      |
|  | Ramp             |  | 4WD             |
|  | Interstate Route |  | US Route        |
|  |                  |  | State Route     |

**HICKORY RUN, PA**

2019



NSN 7540-01-603-9147  
NGA REF. NO. USGS X 2 4 K 2 0 3 0 9