



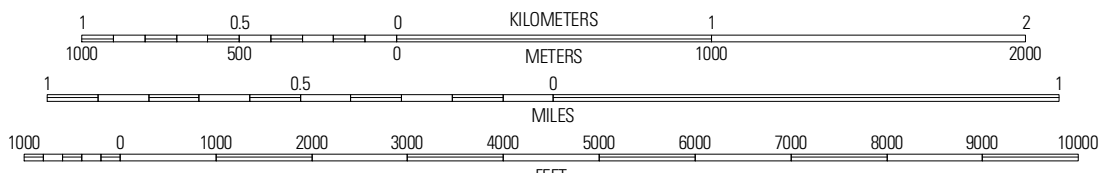
Produced by the United States Geological Survey  
North American Datum of 1983 (NAD83)  
World Geodetic System of 1984 (WGS84). Projection and  
1 000-meter grid: Universal Transverse Mercator, Zone 18T  
10 000-foot ticks: Pennsylvania Coordinate System of 1983  
(north zone)

Imagery.....	NAIP, June 2008
Roads.....	©2006-2010 Tele Atlas
Names.....	GNIS, 2008
Hydrography.....	National Hydrography Dataset, 2008
Contours.....	National Elevation Dataset, 2000

UTM GRID AND 2010 MAGNETIC NORTH DECLINATION AT CENTER OF SHEET


U.S. National Grid
100,000-m Square ID
$\frac{VM}{VL} \approx 00$
Grid Zone Designation 18T

SCALE 1:24 000



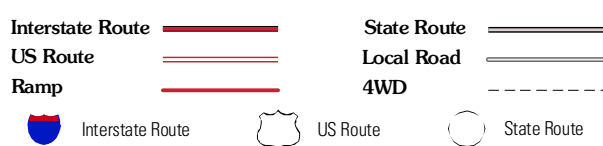
CONTOUR INTERVAL 20 FEET  
NORTH AMERICAN VERTICAL DATUM OF 1988

This map was produced to conform with version 0.5.10 of the draft USGS Standards for 7.5-Minute Quadrangle Maps. A metadata file associated with this product is draft version 0.5.11



Forest City	Aldenville	Galliee
Waymart	Honesdale	White Mills
Lake Ariel	Lakeville	Hawley

## ROAD CLASSIFICATION



HONESDALE, PA  
2010