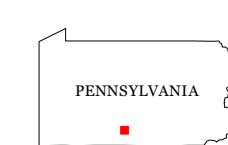
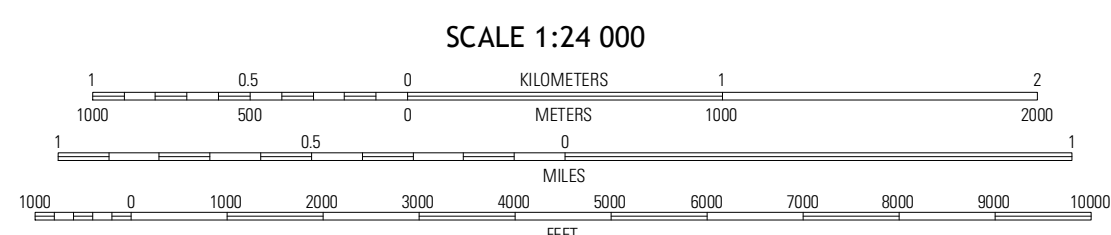
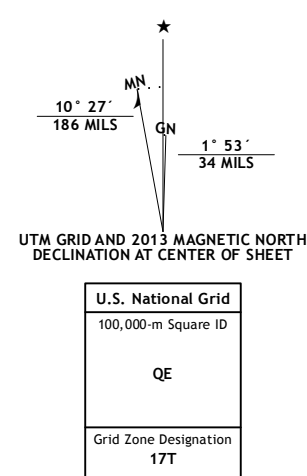


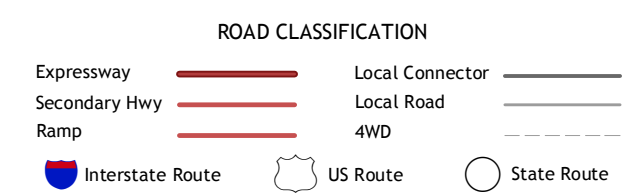
Produced by the United States Geological Survey  
North American Datum of 1983 (NAD83)  
World Geodetic System of 1984 (WGS84), Projection and  
1000-meter grid: Universal Transverse Mercator, Zone 17T  
10 000-foot ticks: Pennsylvania Coordinate System of 1983  
(south zone)

Imagery.....NAIP, July 2010  
Roads.....©2006-2012 TomTom  
Names.....GNS, 2013  
Hydrography.....National Hydrography Dataset, 2010  
Contours.....National Elevation Dataset, 2010  
Boundaries.....Census, IBWC, IBC, USGS, 1972 - 2012



QUADRANGLE LOCATION

|                  |                   |                 |
|------------------|-------------------|-----------------|
| Saxton           | Saltito           | Orbisonia       |
| Wells<br>Tannery | Hustontown        | Burnt<br>Cabins |
| Breezewood       | Meadow<br>Grounds | McClellan       |



**HUSTONTOWN, PA**  
2013

ADJOINING 7.5 QUADRANGLES