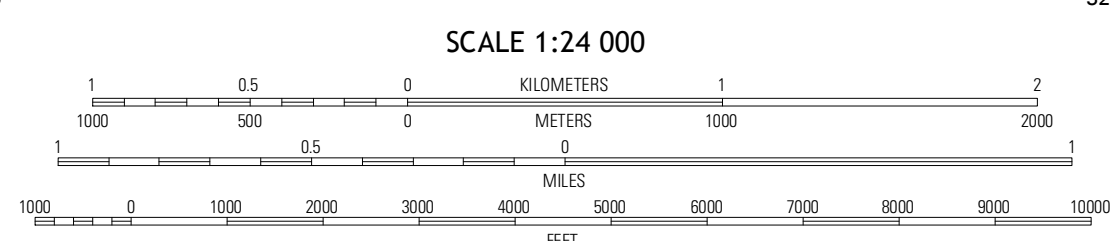
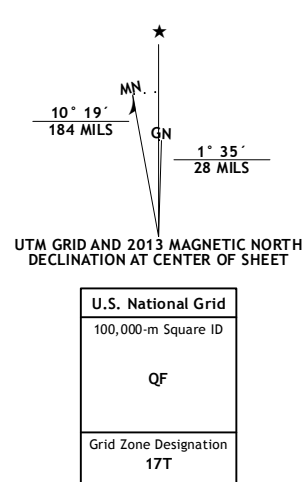
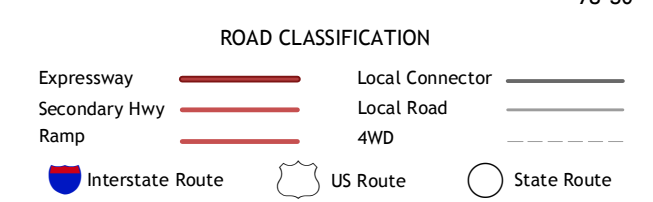


Produced by the United States Geological Survey  
North American Datum of 1983 (NAD83)  
World Geodetic System of 1984 (WGS84). Projection and  
1:300-meter grid: Universal Transverse Mercator, Zone 17T  
10:000-foot ticks: Pennsylvania Coordinate System of 1983  
(north zone)



SCALE 1:24 000  
CONTOUR INTERVAL 20 FEET  
NORTH AMERICAN VERTICAL DATUM OF 1988



QUADRANGLE LOCATION

Mahaffey	Curwensville	Glen Richey
Westover	Irvona	Ramey
Hastings	Chalport	Blainburg

Imagery.....N.A.I.P., June 2010  
Roads.....©2006-2012, TomTom  
Names.....GNS, 2013  
Hydrography.....National Hydrography Dataset, 2010  
Contours.....National Elevation Dataset, 2010  
Boundaries.....Census, IBWC, IBC, USGS, 1972 - 2012

This map was produced to conform with the  
National Geospatial Program US Topo Product Standard, 2011.  
A metadata file associated with this product is draft version 0.6.11