
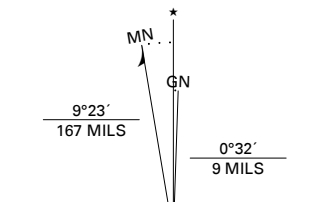


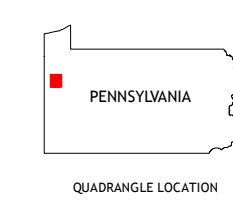
Produced by the United States Geological Survey

North American Datum of 1983 (NAD83)
World Geodetic System of 1984 (WGS84). Projection and
1 000-meter grid/Universal Transverse Mercator, Zone 17T
This map is not a legal document. Boundaries may be
generalized for this map scale. Private lands within government
reservations may not be shown. Obtain permission before
entering private lands.

Imagery.....NAIP, May 2017 - December 2017
Roads.....U.S. Census Bureau, 2016
Names.....GNS, 1979 - 2019
Hydrography.....National Hydrography Dataset, 1989 - 2019
Contours.....National Elevation Dataset, 2010
Boundaries.....Multiple sources; see metadata file 2017 - 2018
Wetlands.....FWS National Wetlands Inventory 1977



CONTOUR INTERVAL 10 FEET
NORTH AMERICAN VERTICAL DATUM OF 1988
This map was produced to conform with the
National Geospatial Program US Topo Product Standard, 2011.
A metadata file associated with this product is draft version 0.6.18



QUADRANGLE LOCATION

1	2	3
4	5	6
7	8	9

ADJOINING QUADRANGLES

- 1 Greenville East
- 2 Hadley
- 3 New Lebanon
- 4 Fredonia
- 5 Sandy Lake
- 6 Greenfield
- 7 Mercer
- 8 Grove City

