U.S. DEPARTMENT OF THE INTERIOR
U.S. GEOLOGICAL SURVEY

The National Map
US Topo

JOHNSTOWN QUADRANGLE
PENNSYLVANIA
7.5-MINUTE SERIES

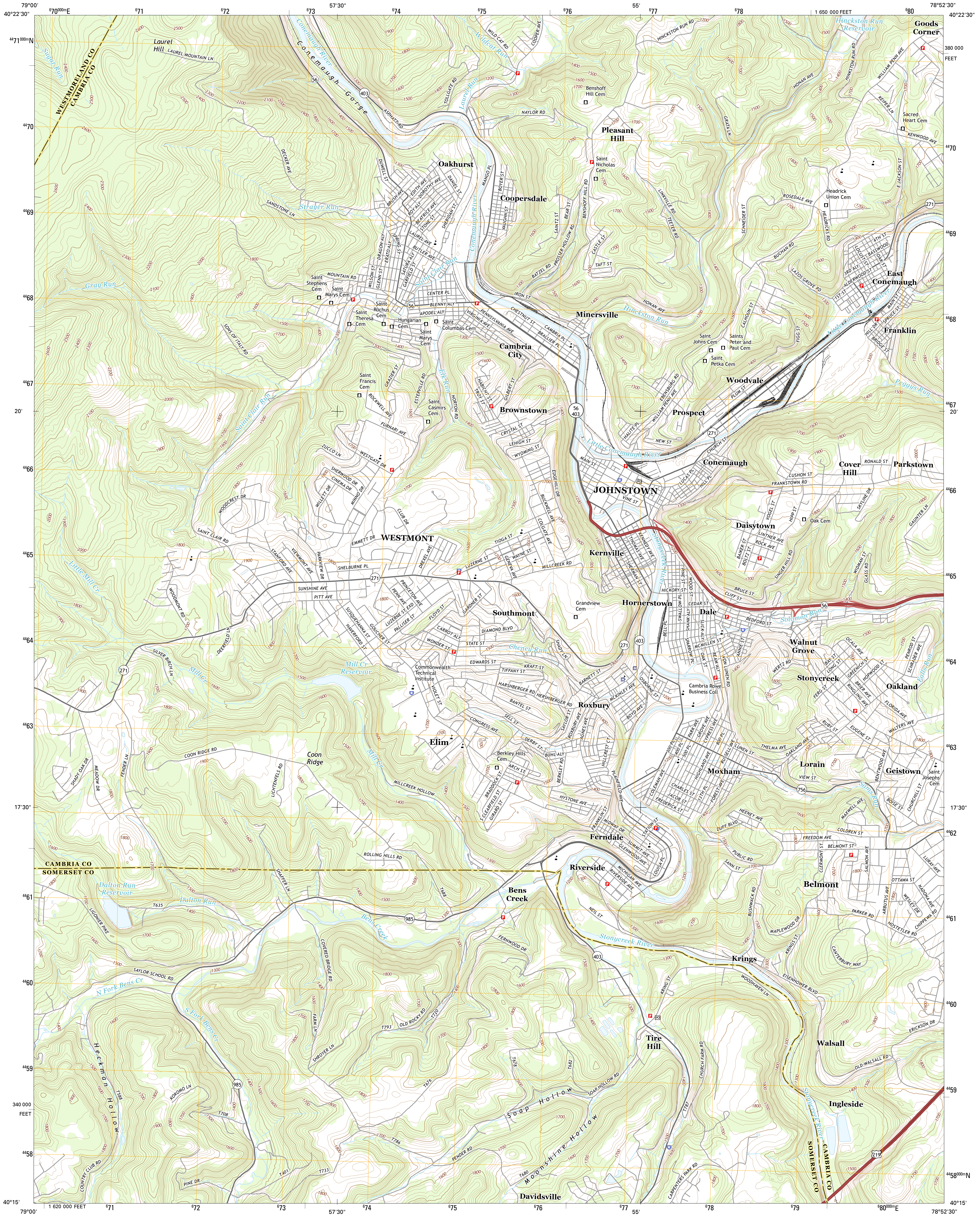
79°00'
40°22'30"
670000mE
671
672
673
57'30"
674
675
676
55'
677
678
1 650 000 FEET
680
78°52'30"
4471000mN
4470
4469
4468
4467
20'
4466
4465
4464
4463
17'30"
4462
4461
4460
4459
340 000 FEET
4458
380 000 FEET
4458000mN
40°15'
1 620 000 FEET
671
672
673
57'30"
674
675
676
55'
677
678
679
680000mE
78°52'30"
WESTMORELAND CO
CAMBRIA CO
Laurel Hill
LAUREL MOUNTAIN LN
Sugar Run
Conemaugh River
Conemaugh Gorge
56
403
ASPHALT RD
TOLLGATE RD
Laurel Run
Wildcat Run
WILD CAT RD
COOPER AVE
DECKER AVE
SANDSTONE LN
Strayer Run
Oakhurst
DUWELL ST
BRUSH AVE
EDITH AVE
DOROTHY AVE
DANIEL ST
ROY ALY
BEATRICE AVE
STONE ST
SHERIDAN ST
LAUREL AVE
BUTLER AVE
SPRING ST
DRAGON ALY
ERATO ALY
WILSON ST
GLENN ST
SATURA ALY
GARFIELD ST
Saint Clair Run
CENTER PL
BLENNY ALY
APODEL ALY
MOUNTAIN RD
Saint Stephens Cem
Saint Marys Cem
Saint Rochus Cem
Saint Theresa Cem
Hungarian Cem
Saint Marys Cem
Saint Columbas Cem
Gray Run
SONS OF ITALY RD
Saint Francis Cem
GRAZIER ST
ROCKWELL AVE
ESTERVILLE RD
Elk Run
NORTON RD
Saint Casmirs Cem
FURNARI AVE
Coopersdale
MANGO PL
BOYER ST
VAUGHN ST
Conemaugh River
Naylor Rd
NAYLOR RD
Benshoff Hill Cem
Pleasant Hill
Saint Nicholas Cem
BENSHOFF HILL RD
BEAR ST
SAINTZ ST
PROSSER HOLLOW RD
CASTLE ST
TAFT ST
BATZEL RD
IRON ST
CHESTNUT ST
PENNSYLVANIA AVE
VIRGINIA AVE
CAMBRIA PL
BRALLIER PL
Minersville
Hinckston Run
HONAN AVE
Cambria City
HABICHT ST
TROY ST
GILBERT ST
Brownstown
CRYSTAL ST
LEHIGH ST
WYOMING ST
HINCKSTON RUN RD
GRATA LN
LINKVILLE RD
TEETER RD
SCHNEIDER ST
ROSEDALE AVE
Headrick Union Cem
HEADRICKS RD
BUCHAN RD
LAZOS GROVE RD
CALHOUN ST
FIGG ST
Saint Johns Cem
Saints Peter and Paul Cem
Saint Petka Cem
Woodvale
PLUM ST
EBENSBURG RD
WILLIAM PENN AVE
Prospect
HALITE PL
NEW ST
271
CHURCH ST
Little Conemaugh River
Hinckston Run Reservoir
Goods Corner
WILLIAM PENN AVE
KEIPER LN
Sacred Heart Cem
KENWOOD AVE
E JACKSON ST
4TH ST
BASSWOOD
LOCUST ST
OAK ST
3RD ALY
ALDERWOOD ST
1ST ST
East Conemaugh
MAIN ST
SPRUCE ST
HILL DR
BRIDGE ST
Franklin
Peggys Run
ZUCCO LN
WESTGATE DR
SHERWOOD DR
CINEMA DR
MINNO DR
WILLETT DR
WOODCREST DR
CLUB DR
SAINT CLAIR RD
EMMETT DR
WESTMONT
STANFORD AVE
VIEWMONT AVE
PARKVIEW DR
SHELBURNE PL
DREXEL AVE
TIOGA ST
LUZERNE ST
GENEVA AVE
WAYNE ST
MILLCREEK RD
COLGATE AVE
BUCKNELL AVE
EDGEHILL DR
SUNSHINE AVE
PITT AVE
PRINCETON AVE
PENN AVE
LUZERNE ST EXD
PALLISER ST
SUSQUEHANNA ST
HAVERFORD ST
GOUCHER ST
FLOYD ST
GARDNER ST
CARROT ALY
WONDER ST
STATE ST
DIAMOND BLVD
Southmont
Cheney Run
EDWARDS ST
KRAFT ST
TIFFANY ST
HARSHBERGER RD
HERSHBERGER RD
BANTEL ST
SELL ST
CONGRESS AVE
Commonwealth Technical Institute
VIOLET ST
Mill Cr Reservoir
Mill Cr
Little Mill Cr
WOODMONT RD
DEERFIELD LN
SILVER BIRCH LN
Elim
Berkley Hills Cem
ARCH ST
DERBY ST
BUHL ALY
BRADDOCK ST
S CLEARFIELD ST
GIRARD ST
MILLCREEK HOLLOW
COON RIDGE RD
Coon Ridge
LICHTENFELS RD
SHADY OAK DR
MEADOW DR
FENDER LN
ROLLING HILLS RD
Grandview Cem
SHADY LN
MAIN ST
JOHNSTOWN
VINE ST
LUCAS PL
HILL PL
Conemaugh
Kernville
THOMAS AVE
KENNEDY AVE
SHERMAN ST
Stonycreek River
PINE ST
WOOD ST
HICKORY ST
CEDAR ST
Hornerstown
Dale
BEDFORD ST
BELL PL
SWALLOW PL
SHANK ALY
SLICK ALY
SPARROW PL
MCMILLEN ST
OAK ST
REAM ALY
ANNIE ST
VON LUNEN RD
BARNETT ST
MCKINLEY AVE
OSBORNE ST
BOYD AVE
Roxbury
SAYLOR ST
ROXBURY AVE
AGNES AVE
HILLCREST CT
BERKLEY RD
PLAINFIELD AVE
HYSTONE AVE
Cambria Rowe Business Coll
PARK AVE
GROVE AVE
CYPRESS AVE
800 PL
RUSSELL AVE
LUNEN ST
300 PL
400 PL
500 PL
HIGHLAND AVE
Moxham
COLEMAN AVE
CHARLES ST
JACOB ST
13TH PL
FREDERICK ST
FOREST AVE
HEENEY AVE
DUFF BLVD
FRANKLIN ST
MIDWAY DR
STATION ST
Ferndale
SUMMIT AVE
GLENWOOD AVE
LOUISA PL
Riverside
MICHIGAN AVE
RIVERSIDE AVE
Cover Hill
RONALD ST
Parkstown
CUSHON ST
FRANKSTOWN RD
VOGEL ST
HIPP ST
Oak Cem
SKYLINE DR
GAUNTER LN
Daisytown
LINTNER AVE
ROCK AVE
BAIKER ST
BOLTZ ST
SINGER HILL RD
WIDMAN ST
GLASS RD
BRUCE ST
CLIFF ST
Solomon Run
Walnut Grove
WERTZ RD
OCALA AVE
BAY ST
LONG ST
GREENICH ST
HOPWOOD ST
PENROD ST
SCHRADER AVE
Falls Run
Stonycreek
FERG ST
BRIER AVE
RINGLING AVE
Oakland
FLORIDA AVE
WALTERS AVE
RUBY ST
EUGENE ST
THELMA AVE
OAKLAND AVE
Lorain
VIEW ST
756
BENTWOOD AVE
Geistown
Saint Josephs Cem
Sams Run
BOISE ST
CHURCHILL ST
MAXWELL AVE
COLDREN ST
FREEDOM AVE
BELMONT ST
CLERMONT ST
SALMON AVE
LURAY AVE
PUBLIC RD
SANN ST
OTTAWA ST
Belmont
ARBUTUS AVE
WESLEY DR
NADONA AVE
PARKER RD
HOSTETLER RD
CHIPPEWA RD
BUSHWACK RD
MAPLEWOOD DR
KRINGS ST
CANTERBURY WAY
Krings
EISENHOWER BLVD
WOODHAVEN LN
CAMBRIA CO
SOMERSET CO
Dalton Run Reservoir
Dalton Run
T635
LIGONIER PIKE
SHAFFER LN
T688
Bens Creek
985
Bens Creek
FERNWOOD DR
NEIL ST
Stonycreek River
403
SAYLOR SCHOOL RD
N Fork Bens Cr
S Fork Bens Cr
COVERED BRIDGE RD
FARM LN
SHROYER LN
T793
OLD ROCKY RD
T720
Heckman Hollow
T588
KOKOMO LN
T708
T676
T786
PENDER RD
COUNTRY CLUB RD
PINE DR
T401
T733
KRING ST
Tire Hill
PO
T678
T682
SOAP HOLLOW RD
Soap Hollow
T787
CHURCH FARM RD
Moonshine Hollow
T680
Davidsville
CARPENTERS PARK RD
Walsall
ERICKSON DR
OLD WALSALL RD
Ingleside
Stonycreek River
SOMERSET CO
CAMBRIA CO
219

Produced by the United States Geological Survey
North American Datum of 1983 (NAD83)
World Geodetic System of 1984 (WGS84). Projection and
1 000-meter grid: Universal Transverse Mercator, Zone 17T
10 000-foot ticks: Pennsylvania Coordinate System of 1983
(south zone)

This map is not a legal document. Boundaries may be generalized for this map scale. Private lands within government reservations may not be shown. Obtain permission before entering private lands.

Imagery..........NAIP, September 2013
Roads..........U.S. Census Bureau, 2015 - 2016
Names..........GNIS, 2016
Hydrography..........National Hydrography Dataset, 2013
Contours..........National Elevation Dataset, 2010
Boundaries..........Multiple sources; see metadata file 1972 - 2016

Wetlands..........FWS National Wetlands Inventory 1977 - 2014

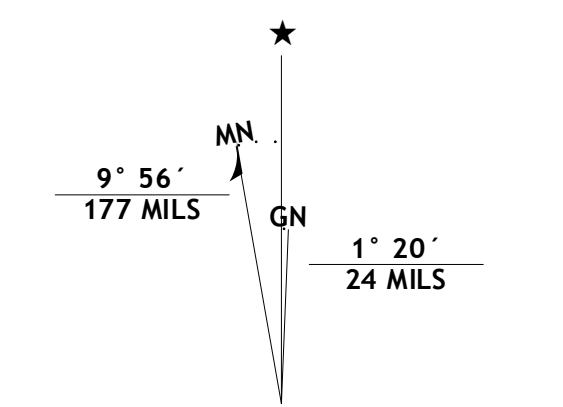
MN
GN
9° 56´
177 MILS
1° 20´
24 MILS

UTM GRID AND 2016 MAGNETIC NORTH
DECLINATION AT CENTER OF SHEET

U.S. National Grid
100,000-m Square ID
PE
Grid Zone Designation
17T

SCALE 1:24 000

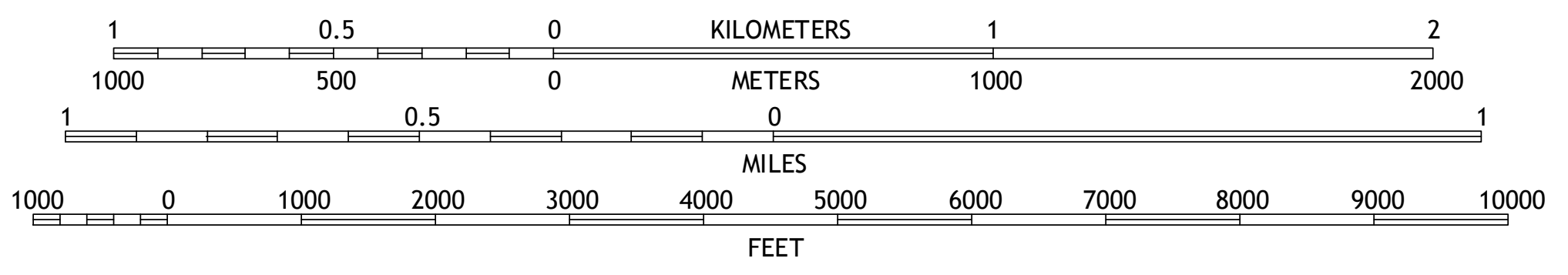
1
0.5
0
1
2
KILOMETERS
1000
500
0
1000
2000
METERS
1
0.5
0
1
MILES
1000
0
1000
2000
3000
4000
5000
6000
7000
8000
9000
10000
FEET

CONTOUR INTERVAL 20 FEET
NORTH AMERICAN VERTICAL DATUM OF 1988

This map was produced to conform with the
National Geospatial Program US Topo Product Standard, 2011.
A metadata file associated with this product is draft version 0.6.19

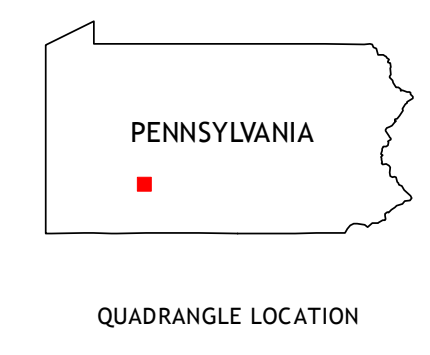
PENNSYLVANIA

QUADRANGLE LOCATION

1	2	3
4		5
6	7	8

1 New Florence
2 Vintondale
3 Nanty Glo
4 Rachelwood
5 Geistown
6 Boswell
7 Hooversville
8 Windber

ADJOINING QUADRANGLES

ROAD CLASSIFICATION

Expressway	▬	Local Connector	▬
Secondary Hwy	▬	Local Road	▬
Ramp	▬	4WD	- - - -

Interstate Route
US Route
State Route

JOHNSTOWN, PA
2016

NSN. 7643016391511
NGA REF NO. USGSX24K22735