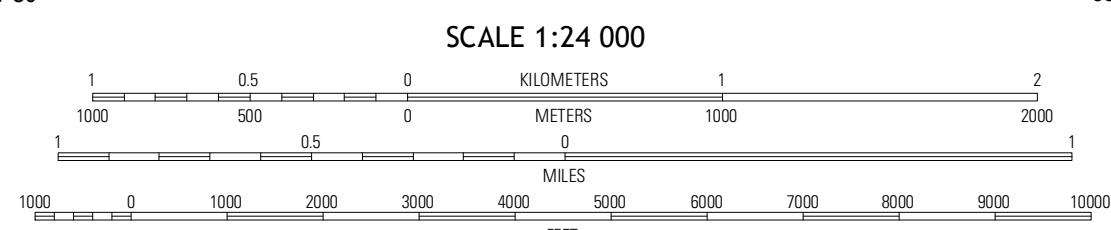
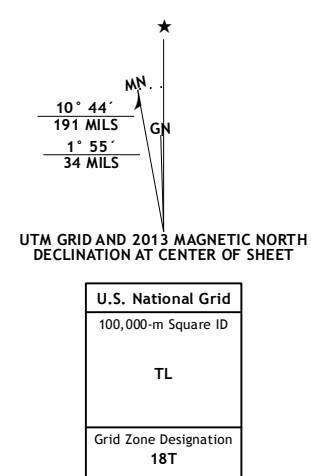


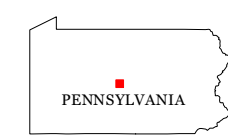
Produced by the United States Geological Survey  
North American Datum of 1983 (NAD83)  
World Geodetic System of 1984 (WGS84). Projection and  
1 000-meter grid: Universal Transverse Mercator, Zone 18T  
10 000-foot ticks: Pennsylvania Coordinate System of 1983  
(north zone)



SCALE 1:24 000

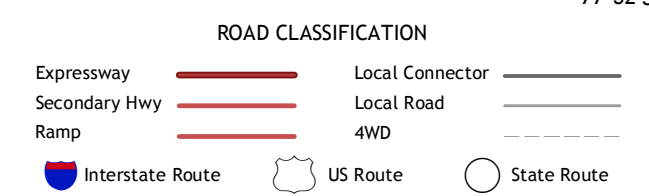
CONTOUR INTERVAL 20 FEET  
NORTH AMERICAN VERTICAL DATUM OF 1988

This map was produced to conform with the  
National Geospatial Program US Topo Product Standard, 2011.  
A metadata file associated with this product is draft version 0.6.11



QUADRANGLE LOCATION

Black Moshannon	Beav Knob	Bellefonte
Port Matilda	Julian	State College
Franklinville	Pine Cove Mills	McAleys Fort



**JULIAN, PA**  
2013

ADJOINING 7.5 QUADRANGLES