

Produced by the United States Geological Survey North American Datum of 1983 (NAD83) World Geodetic System of 1984 (WGS84) Projection and 1 000 meter grid: Universal Transverse Mercator, Zone 18T 10 000-foot ticks: Pennsylvania Coordinate System of 1983 (north zone)

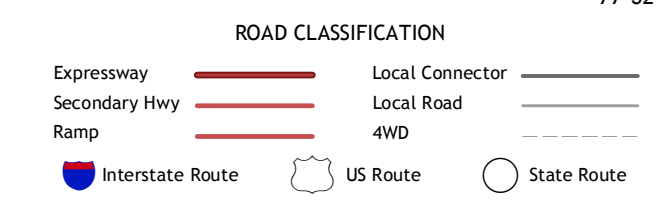
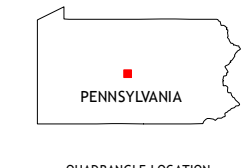
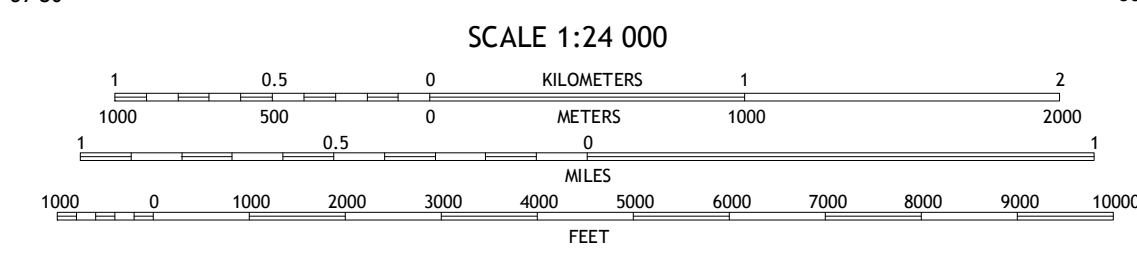
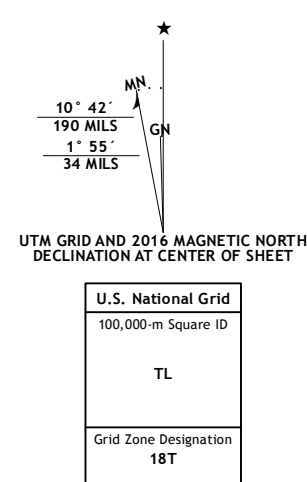


Table with 8 columns and 2 rows listing adjacent quadrangles: 1 Black Moshannon, 2 Bear Knob, 3 Bellefonte, 4 Port Matilda, 5 State College, 6 Franklinville, 7 Pine Grove Mills, 8 McAleers Fort.

JULIAN, PA 2016

