



U.S. DEPARTMENT OF THE INTERIOR
U. S. GEOLOGICAL SURVEY

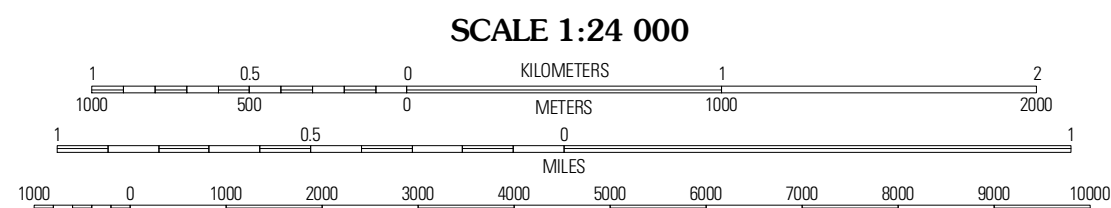



KLINGERSTOWN QUADRANGLE
PENNSYLVANIA
7.5-MINUTE SERIES



Produced by the United States Geological Survey
North American Datum of 1983 (NAD83)
Roads.....©2006-2010 Title Atlas
1 000-foot ticks: Universal Transverse Mercator, Zone 18T
10 000-foot ticks: Pennsylvania Coordinate System of 1983
(north and south zones)

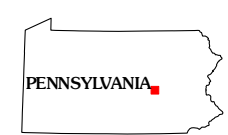
Imagery.....NAP, September 2008
Roads.....©2006-2010 Title Atlas
Names.....©2006-2010 Title Atlas
Hydrography.....National Hydrography Dataset, 2008
Contours.....National Elevation Dataset, 2000



SCALE 1:24 000

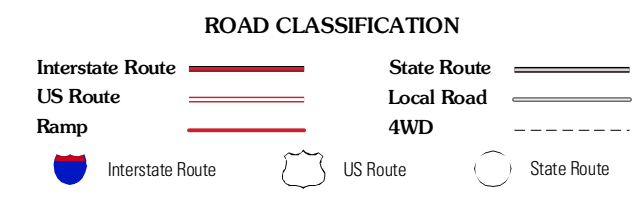
CONTOUR INTERVAL 20 FEET
NORTH AMERICAN VERTICAL DATUM OF 1988

This map was produced to conform with version 0.5.10 of the draft USGS Standards for 7.5-Minute Quadrangle Maps. A metadata file associated with this product is draft version 0.5.11



Sunbury	Trevorton	Shamokin
Pillow	Klingerstown	Valley View
Elizabethville	Lykens	Tower City

ADJOINING 7.5' QUADRANGLES



KLINGERSTOWN, PA
2010