USGS
science for a changing world

U.S. DEPARTMENT OF THE INTERIOR
U. S. GEOLOGICAL SURVEY

The National Map
US Topo

LAKE LYNN QUADRANGLE
PENNSYLVANIA-WEST VIRGINIA
7.5-MINUTE SERIES

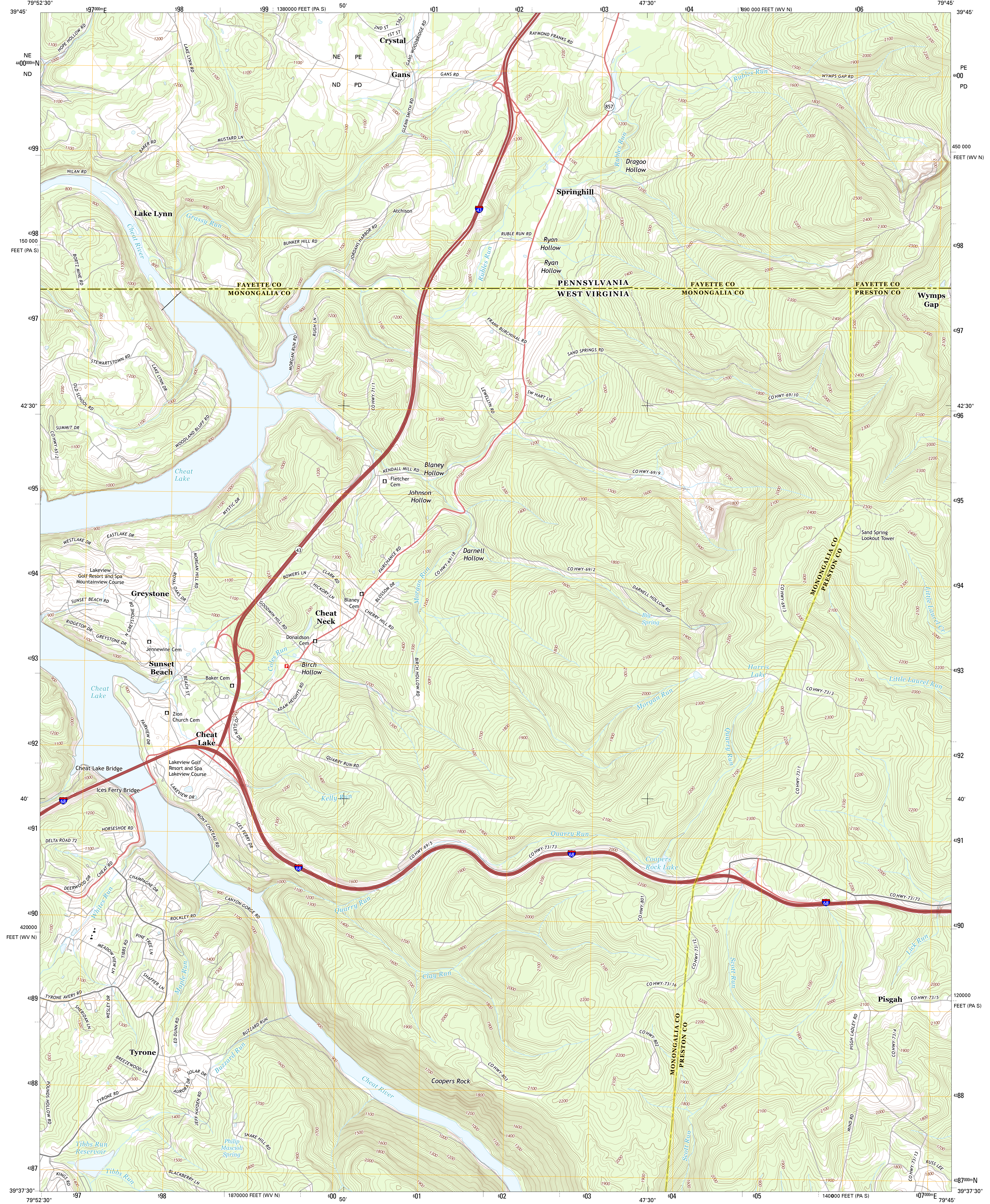
79°52'30"
39°45'
597000m E
598
599
1380000 FEET (PA S)
NE PE
50'
601
602
603
47'30"
604
1890 000 FEET (WV N)
606
79°45'
39°45'
NE
4400000m N
ND
PE
4400
PD
450 000
FEET (WV N)
4399
4398
150 000
FEET (PA S)
4397
42'30"
4396
4395
4394
4393
4392
40'
4391
4390
420000
FEET (WV N)
4389
120000
FEET (PA S)
4388
4387000m N
39°37'30"
79°52'30"
597
598
1870000 FEET (WV N)
600
50'
ND
PD
601
602
603
47'30"
604
605
1400000 FEET (PA S)
607000m E
79°45'
39°37'30"
HOPE HOLLOW RD
LAKE LYNN RD
2ND ST
T362
1ST ST
Crystal
GANS-WOODBRIDGE RD
NE PE
ND PD
Gans
GANS RD
RAYMOND FRANKS RD
Rubles Run
WYMPS GAP RD
857
GLENN SMITH RD
MUSTARD LN
BAKER RD
NILAN RD
Dragoo Hollow
Springhill
Lake Lynn
Grassy Run
Cheat River
Atchison
43
BUNKER HILL RD
JORDANS HARBOR RD
RUBLE RUN RD
Ryan Hollow
Ryan Hollow
BORTZ MINE RD
FAYETTE CO
MONONGALIA CO
PENNSYLVANIA
WEST VIRGINIA
FAYETTE CO
MONONGALIA CO
FAYETTE CO
PRESTON CO
Wymps Gap
RUGH LN
MORGAN RUN RD
FRANK BURCHINAL RD
SAND SPRINGS RD
STEWARTSTOWN RD
LAKE LYNN DR
OLD SCHOOL RD
CO HWY-71/1
LEWELLYN RD
SW HART LN
CO HWY-69/10
SUMMIT DR
CO HWY-65/2
WOODLAND BLUFF RD
KENDALL MILL RD
Blaney Hollow
Fletcher Cem
Johnson Hollow
CO HWY-69/9
Cheat Lake
MYSTIC DR
WESTLAKE DR
EASTLAKE DR
Sand Spring Lookout Tower
MONONGALIA CO
PRESTON CO
Darnell Hollow
CO HWY-69/18
CO HWY-69/2
Lakeview Golf Resort and Spa Mountainview Course
MORGAN HILL RD
ROYAL OAKS DR
BOWERS LN
CLARK RD
FAIRCHANCE RD
HICKORY LN
BLOSSOM DR
Blaney Cem
Greystone
SUNSET BEACH RD
N GREYSTONE DR
GOODWIN HILL RD
Cheat Neck
CHERRY HILL RD
DARNELL HOLLOW RD
Big Spring
CO HWY-69/3
Little Laurel Cr
RIDGETOP DR
GREYSTONE DR
Jennewine Cem
Donaldson Cem
Coles Run
Birch Hollow
BIRCH HOLLOW RD
Sunset Beach
Harris Lake
BEACH ST
Baker Cem
ADAM HEIGHTS RD
Cheat Lake
CO HWY-73/3
Little Laurel Run
Morgan Run
Morgan Run
Zion Church Cem
FAIRVIEW DR
JO GLEN DR
Cheat Lake
QUARRY RUN RD
Quarry Run
Cheat Lake Bridge
Lakeview Golf Resort and Spa Lakeview Course
CO HWY-73/1
68
Ices Ferry Bridge
LAKEVIEW DR
Kelly Run
HORSESHOE RD
DELTA ROAD 72
MONT CHATEAU RD
ICES FERRY DR
CO HWY-69/5
Quarry Run
CO HWY-73/73
68
Coopers Rock Lake
CHEAT RD
DEERWOOD DR
CHAMPAGNE DR
Whites Run
CANYON GORGE RD
Quarry Run
CO HWY-801
CO HWY-73/73
68
ROCKLEY RD
Lick Run
MEADOW VIEW LN
TIBBS RD
PINE TREE LN
SHAFFER LN
Maple Run
Clay Run
CO HWY-73/12
Scott Run
CO HWY-73/16
Pisgah
CO HWY-73/5
TYRONE AVERY RD
SHERIDAN LN
WESLEY DR
ED DUNN RD
BUZZARD RUN
PISGH LADLEY RD
CO HWY-73/4
CO HWY-802
Tyrone
BREEZEWOOD LN
Buzzard Run
SOLAR DR
AURORA DR
CO HWY-803
Coopers Rock
MONONGALIA CO
PRESTON CO
POUNDS HOLLOW RD
TYRONE RD
JEFF HAYDEN RD
Cheat River
MIND RD
SNAKE HILL RD
Tibbs Run Reservoir
Philip Mascioli Spring
Scott Run
CO HWY-73/13
RUSS LEE
KINGS RD
Tibbs Run
BLACKBERRY LN

Produced by the United States Geological Survey
North American Datum of 1983 (NAD83)
World Geodetic System of 1984 (WGS84). Projection and
1 000-meter grid: Universal Transverse Mercator, Zone 17S
10 000-foot ticks: West Virginia Coordinate System of 1983 (north zone), Pennsylvania Coordinate System of 1983 (south zone)

Imagery	NAIP, July 2009 - August 2009
Roads	©2006-2012 TomTom
Names	GNIS, 2013
Hydrography	National Hydrography Dataset, 2009
Contours	National Elevation Dataset, 1999
Boundaries	Census, IBWC, IBC, USGS, 1972 - 2012

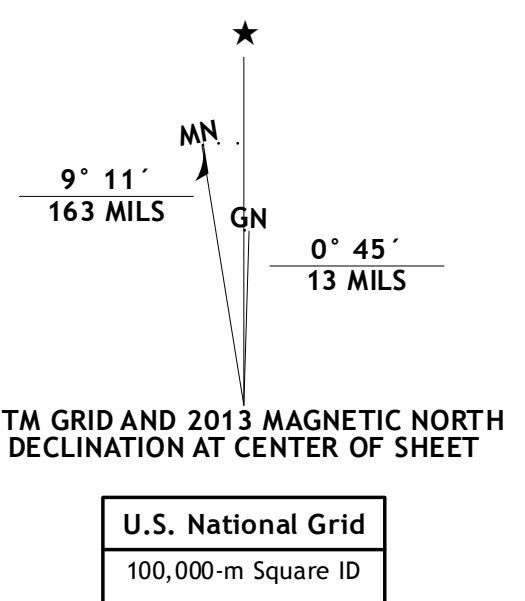
★
MN
GN
9° 11´
163 MILS
0° 45´
13 MILS

UTM GRID AND 2013 MAGNETIC NORTH DECLINATION AT CENTER OF SHEET

U.S. National Grid
100,000-m Square ID
600 NE PE ND PD 4400
Grid Zone Designation 17S

SCALE 1:24 000

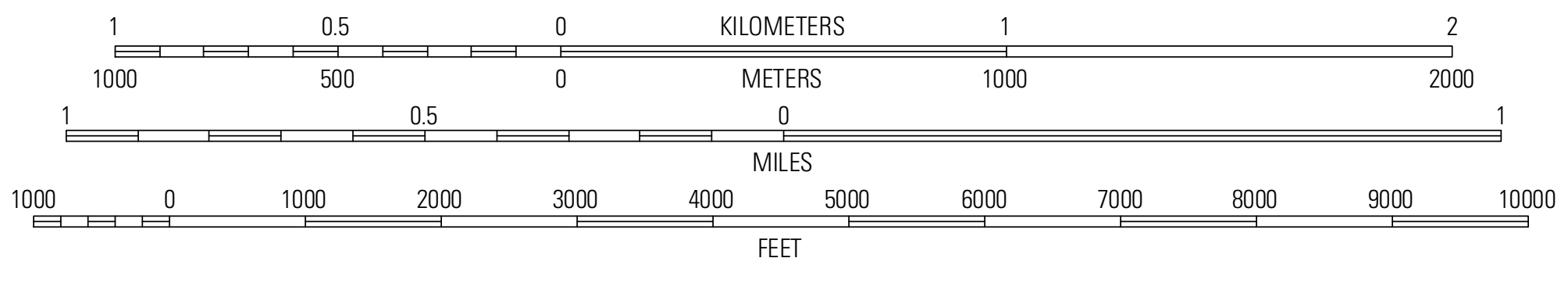
1
0.5
0
KILOMETERS
1
2
1000
500
0
METERS
1000
2000
1
0.5
0
MILES
1
1000
0
1000
2000
3000
4000
5000
6000
7000
8000
9000
10000
FEET

CONTOUR INTERVAL 20 FEET
NORTH AMERICAN VERTICAL DATUM OF 1988

This map was produced to conform with the
National Geospatial Program US Topo Product Standard, 2011.
A metadata file associated with this product is draft version 0.6.11

PENNSYLVANIA

QUADRANGLE LOCATION

Masontown	Smithfield	Brownfield
Morgantown North	Lake Lynn	Bruceton Mills
Morgantown South	Masontown	Valley Point

ADJOINING 7.5' QUADRANGLES

ROAD CLASSIFICATION

Expressway	▬	Local Connector	▬
Secondary Hwy	▬	Local Road	▬
Ramp	▬	4WD	- - -

Interstate Route   US Route   State Route

LAKE LYNN, PA-WV
2013