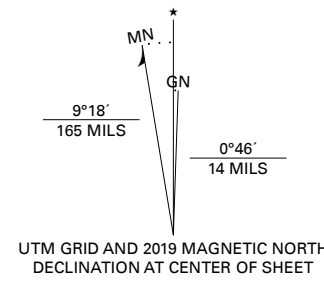


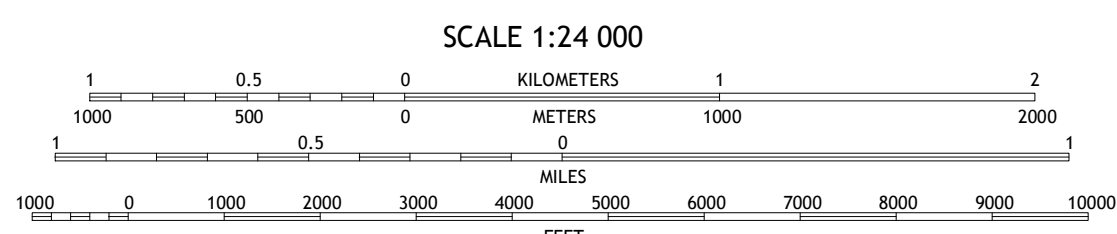
**Produced by the United States Geological Survey**

North American Datum of 1983 (NAD83)  
World Geodetic System of 1984 (WGS84). Projection and  
1 000-meter grid: Universal Transverse Mercator, Zone 17S  
This map is not a legal document. Boundaries may be  
generalized for this map scale. Private lands within government  
reservations may not be shown. Obtain permission before  
entering private lands.

Imagery:.....NAIP, May 2017 - December 2017  
Roads:.....U.S. Census Bureau, 2016  
Names:.....GNS, 1979 - 2019  
Hydrography:.....National Hydrography Dataset, 2001 - 2019  
Contours:.....National Elevation Dataset, 1999 - 2000  
Boundaries:.....Multiple sources; see metadata file 2017 - 2018  
Wetlands:.....FWS National Wetlands Inventory 1976

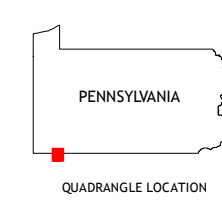


U.S. National Grid	
100,000 m Square ID	17S
NE	PE
ND	PD
Grid Zone Designation: 17S	



CONTOUR INTERVAL 20 FEET  
NORTH AMERICAN VERTICAL DATUM OF 1988

This map was produced to conform with the  
National Geospatial Program US Topo Product Standard, 2011.  
A metadata file associated with this product is draft version 0.6.18



1	2	3
4	5	6
7	8	

- 1 Masontown
- 2 Smithfield
- 3 Brownfield
- 4 Morgantown North
- 5 Bruncton Mills
- 6 Morgantown South
- 7 Masontown
- 8 Valley Point

ROAD CLASSIFICATION	
	Expressway
	Secondary Hwy
	Ramp
	Interstate Route
	US Route
	State Route
	Local Connector
	Local Road
	4WD

