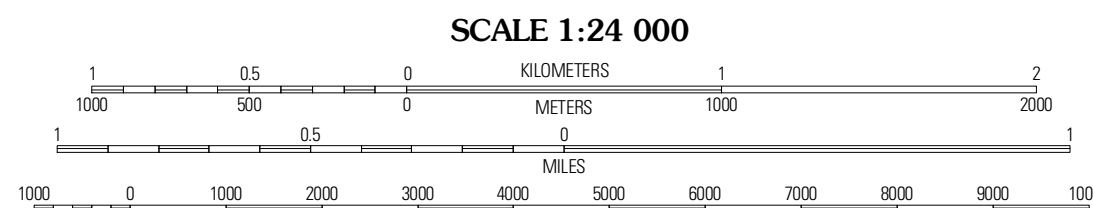

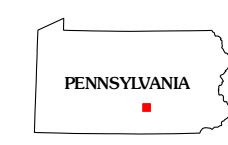


Produced by the United States Geological Survey
North American Datum of 1983 (NAD83)
World Geodetic System of 1984 (WGS84), Projection and
1 000-meter grid; Universal Transverse Mercator, Zone 18T
10 000-foot ticks; Pennsylvania Coordinate System of 1983
(south zone)

Imagery: N/AIP, August 2008
Roads: ©2006-2010 Tele Atlas
Names: ©2006-2010 GNSI, 2008
Hydrography: National Hydrography Dataset, 2008
Contours: National Elevation Dataset, 2000



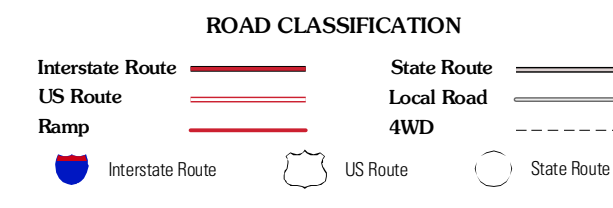
CONTOUR INTERVAL 10 FEET
NORTH AMERICAN VERTICAL DATUM OF 1988
This map was produced to conform with version 0.5.10 of the
draft USGS Standards for 7.5-Minute Quadrangle Maps.
A metadata file associated with this product is draft version 0.5.11



QUADRANGLE LOCATION

Spring Hill	Landisburg	Newport
Andersburg	Landisburg	Shermans Dale
Newville	Plainfield	Carlisle

ADJOINING 7.5 QUADRANGLES



LANDISBURG, PA
2010