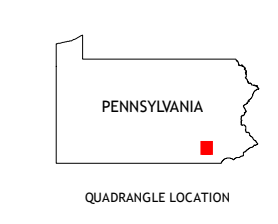
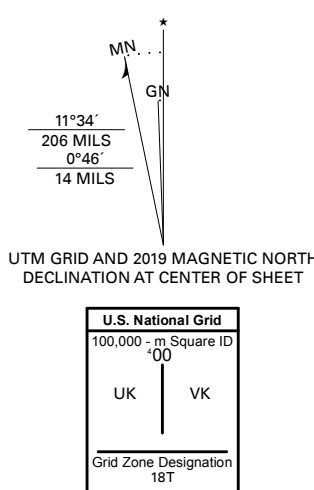




Produced by the United States Geological Survey

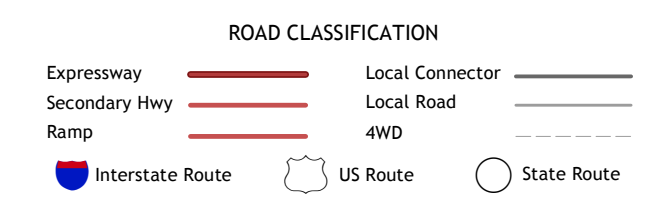
North American Datum of 1983 (NAD83)
World Geodetic System of 1984 (WGS84), Projection and
1 000-meter grid/Universal Transverse Mercator, Zone 18T/18S
This map is not a legal document. Boundaries may be
generalized for this map scale. Private lands within government
reservations may not be shown. Obtain permission before
entering private lands.

Imagery: NAIP, June 2017 - December 2017
Roads: U.S. Census Bureau, 2016
Names: GNS, 1979 - 2019
Hydrography: National Hydrography Dataset, 2002 - 2018
Contours: National Elevation Dataset, 2015
Boundaries: Multiple sources; see metadata file 2017 - 2018
Wetlands: FWS National Wetlands Inventory 1982 - 1984



1	2	3
4	5	6
7	8	9

ADJOINING QUADRANGLES



- 1 Lititz
- 2 Ephrata
- 3 Terre Hill
- 4 Lancaster
- 5 New Holland
- 6 Conestoga
- 7 Quarryville
- 8 Gap

LEOLA, PA
2019

