



Produced by the United States Geological Survey

North American Datum of 1983 (NAD83) World Geodetic System of 1984 (WGS84) Projection and 1 000-meter grid/Universal Transverse Mercator, Zone 18T

This map is not a legal document. Boundaries may be generalized for this map scale. Private lands within government reservations may not be shown. Obtain permission before entering private lands.

Imagery: NAIP, September 2017 - December 2017; Roads: U.S. Census Bureau, 2016; Names: GNS, 1979 - 2019; Hydrography: National Hydrography Dataset, 2002 - 2018; Contours: National Elevation Dataset, 2019; Boundaries: Multiple sources; see metadata file 2017 - 2018; Wetlands: FWS National Wetlands Inventory 1984

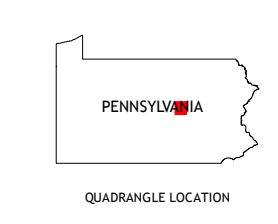
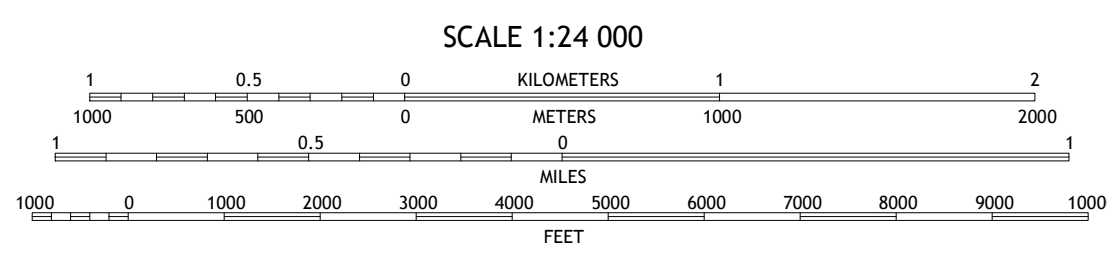



Table with 3 columns and 8 rows showing adjacent quadrangles: 1 Williamsport SE, 2 Allenwood, 3 Milton, 4 Middleburg, 5 Northumberland, 6 Middleburg, 7 Freeburg, 8 Sunbury

