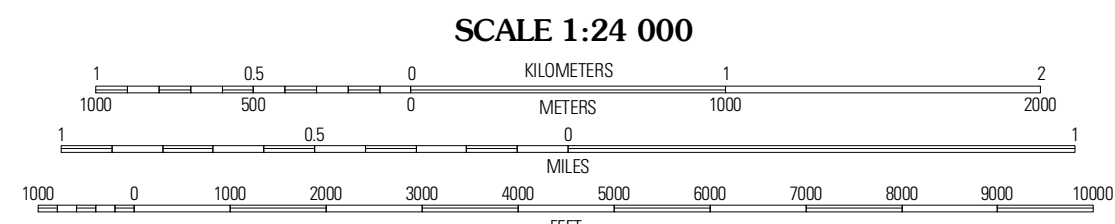
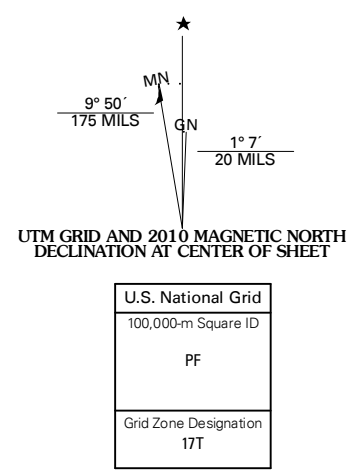




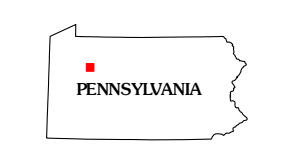
Produced by the United States Geological Survey
North American Datum of 1983 (NAD83)
Roads.....62906-2010 File: Atlas
World Geologic System of 1984 (WGS84). Projection and
1 000-meter grid: Universal Transverse Mercator, Zone 17T
10 000-foot ticks: Pennsylvania Coordinate System of 1983
(north zone)

Imagery.....NAIP, August 2008
Roads.....62906-2010 File: Atlas
Names.....GNIS, 2008
Hydrography.....National Hydrography Dataset, 2008
Contours.....National Elevation Dataset, 1999



CONTOUR INTERVAL 20 FEET
NORTH AMERICAN VERTICAL DATUM OF 1988

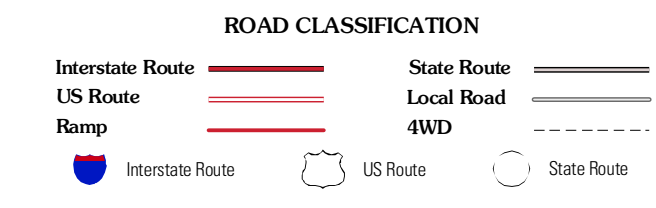
This map was produced to conform with version 0.5.10 of the
draft USGS Standards for 7.5-Minute Quadrangle Maps.
A metadata file associated with this product is draft version 0.5.11



QUADRANGLE LOCATION

Tionesta	Fryburg	Martinsville West
Fryburg	Lucinda	Cookburg
Clarion	Strattanville	Corsica

ADJOINING 7.5' QUADRANGLES



LUCINDA, PA
2010