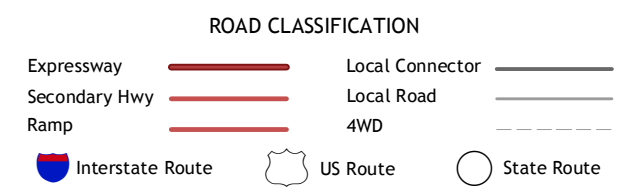
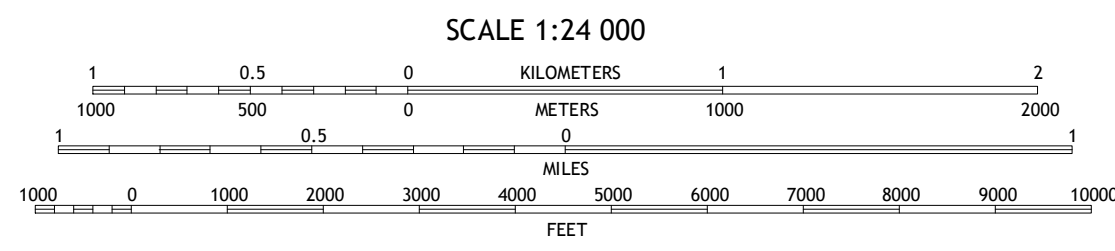
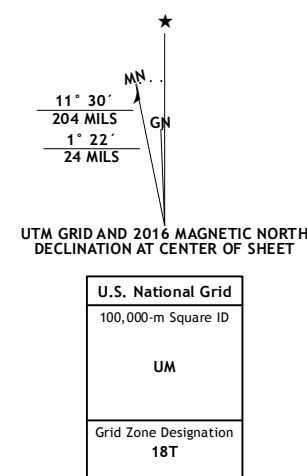


Produced by the United States Geological Survey North American Datum of 1983 (NAD83) World Geodetic System of 1984 (WGS84), Projection and 1 000-meter grid; Universal Transverse Mercator, Zone 18T 10 000-foot ticks; Pennsylvania Coordinate System of 1983 (north zone)

This map is not a legal document. Boundaries may be generalized for this map scale. Private lands within government reservations may not be shown. Obtain permission before entering private lands.

Imagery: N.A.I.P., September 2013 Roads: U.S. Census Bureau, 2015 - 2016 Names: GNIS, 2016 Hydrography: National Hydrography Dataset, 2013 Contours: National Elevation Dataset, 2010 Boundaries: Multiple sources; see metadata file 1972 - 2016 Wetlands: FWS National Wetlands Inventory 1977 - 2014



ADJOINING QUADRANGLES table with 8 cells and corresponding quadrangle names: 1 Tioga, 2 Jackson Summit, 3 Willerton, 4 Crooked Creek, 5 Roseville, 6 Cherry Flats, 7 Blossburg, 8 Gleason

MANSFIELD, PA 2016

