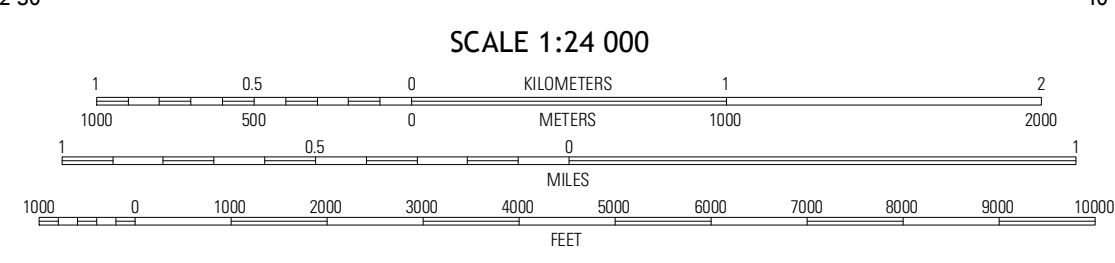
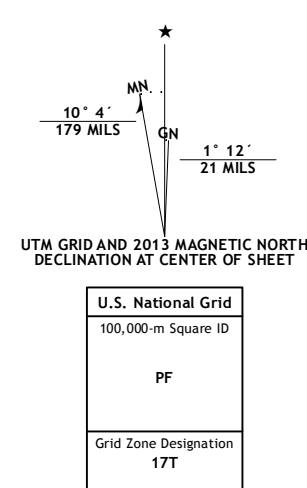
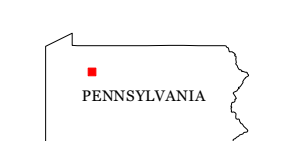


Produced by the United States Geological Survey
North American Datum of 1983 (NAD83)
World Geodetic System of 1984 (WGS84). Projection and
1 000-meter grid: Universal Transverse Mercator, Zone 17T
10 000-foot ticks: Pennsylvania Coordinate System of 1983
(north zone)

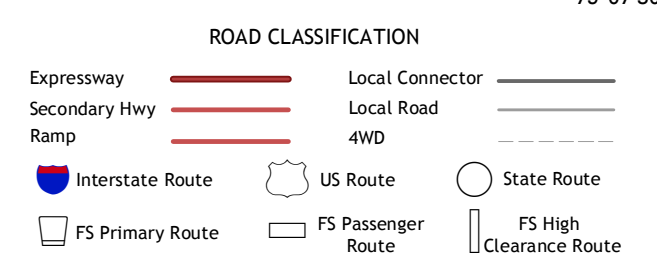


CONTOUR INTERVAL 20 FEET
NORTH AMERICAN VERTICAL DATUM OF 1988
This map was produced to conform with the
National Geospatial Program US Topo Product Standard, 2011.
A metadata file associated with this product is draft version 0.6.11



QUADRANGLE LOCATION

Kelleysville	Mayburg	Lynch
Tylenburg	Marienville West	Marienville East
Lacinda	Cooksburg	Sigel



Check with local Forest Service unit for current travel conditions and restrictions.

MARIENVILLE WEST, PA
2013

ADJOINING 7.5 QUADRANGLES