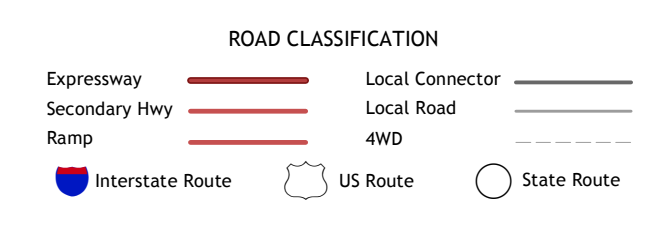
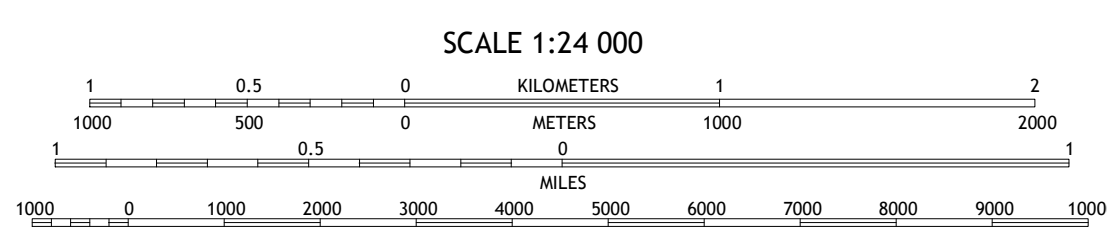



Produced by the United States Geological Survey
North American Datum of 1983 (NAD83)
World Geodetic System of 1984 (WGS84), Projection and
1 000-meter grid/Universal Transverse Mercator, Zone 17T
This map is not a legal document. Boundaries may be
generalized for this map scale. Private lands within government
reservations may not be shown. Obtain permission before
entering private lands.

Imagery.....NAIP, July 2017 - December 2017
Roads.....U.S. Census Bureau, 2016
Names.....GNIS, 1979-2019
Hydrography.....National Hydrography Dataset, 1989-2018
Contours.....National Elevation Dataset, 2010
Boundaries.....Multiple sources; see metadata file 2017-2018
Wetlands.....FWS National Wetlands Inventory 1977



ADJOINING QUADRANGLES

1	2	3
4	5	6
7	8	9

1 Holladaysburg
2 Frankstown
3 Williamsburg
4 Rearing Spring
5 Entriken
6 New Enterprise
7 Hopewell
8 Sexton

