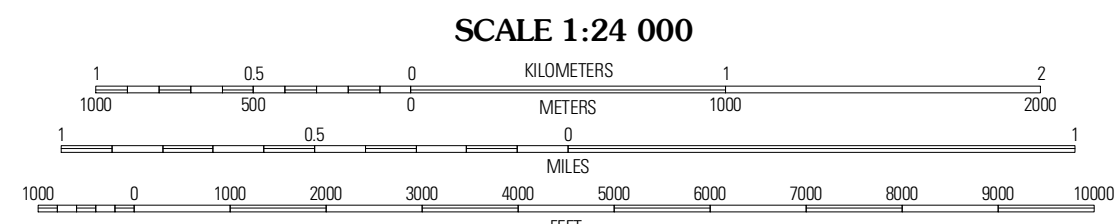
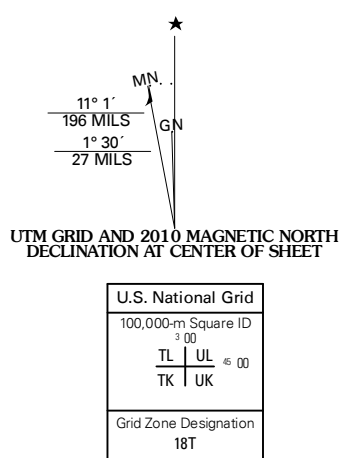


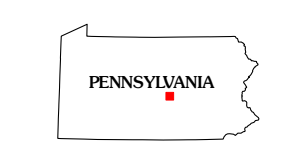
Produced by the United States Geological Survey
North American Datum of 1983 (NAD83)
Roads: 2006-2010 Title Atlas
Names: 2006-2010 Title Atlas
Hydrography: National Hydrography Dataset, 2008
Contours: National Elevation Dataset, 2000

Images: NAIP, August 2008 - October 2008
Roads: 2006-2010 Title Atlas
Names: 2006-2010 Title Atlas
Hydrography: National Hydrography Dataset, 2008
Contours: National Elevation Dataset, 2000



CONTOUR INTERVAL 20 FEET
NORTH AMERICAN VERTICAL DATUM OF 1988


This map was produced to conform with version 0.5.10 of the draft USGS Standards for 7.5-Minute Quadrangle Maps. A metadata file associated with this product is draft version 0.5.11



QUADRANGLE LOCATION

Coburn	Welker	Beavertown
Alfarrata	McClure	Bear Springs
Milltown	Mexico	Millersburg

ADJOINING 7.5' QUADRANGLES



MCCLURE, PA
2010