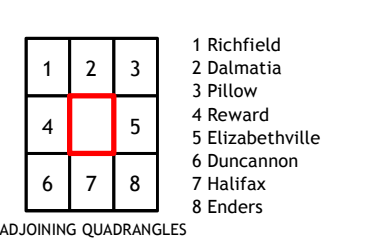
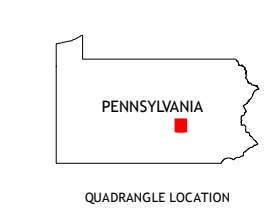
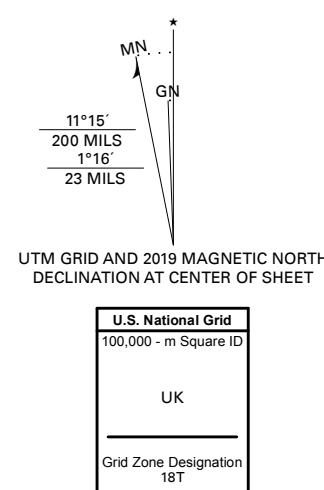


Produced by the United States Geological Survey

North American Datum of 1983 (NAD83)
World Geodetic System of 1984 (WGS84). Projection and
1 000-meter grid: Universal Transverse Mercator, Zone 18T
This map is not a legal document. Boundaries may be
generalized for this map scale. Private lands within government
reservations may not be shown. Obtain permission before
entering private lands.

Imagery:NAIP, July 2017 - December 2017
Roads:U.S. Census Bureau, 2016
Names:GNIS, 1979 - 2019
Hydrography:National Hydrography Dataset, 1989 - 2018
Contours:National Elevation Dataset, 2017 - 2019
Boundaries:Multiple sources; see metadata file 2017 - 2018
Wetlands:FWS National Wetlands Inventory 1984



1 Richfield
2 Dalmatia
3 Pillow
4 Reward
5 Elizabethtown
6 Duncannon
7 Halifax
8 Enders

MILLERSBURG, PA
2019

