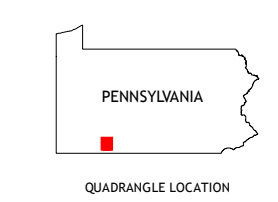
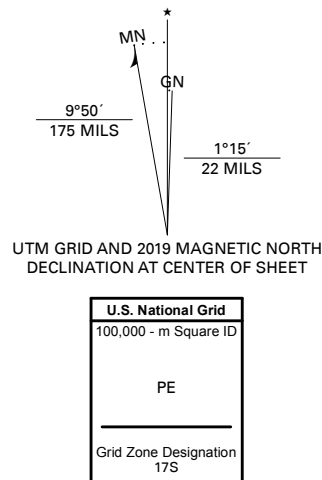


**Produced by the United States Geological Survey**

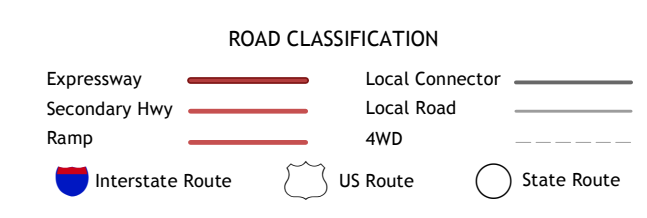
North American Datum of 1983 (NAD83)  
World Geodetic System of 1984 (WGS84) Projection and  
1 000-meter grid/Universal Transverse Mercator, Zone 17S  
This map is not a legal document. Boundaries may be  
generalized for this map scale. Private lands within government  
reservations may not be shown. Obtain permission before  
entering private lands.

Imagery.....NAIP, May 2017 - December 2017  
Roads.....U.S. Census Bureau, 2016  
Names.....GNLS, 1979 - 2016  
Hydrography.....National Hydrography Dataset, 2000 - 2019  
Contours.....National Elevation Dataset, 2010  
Boundaries.....Multiple sources; see metadata file 2017 - 2018  
Wetlands.....FWS National Wetlands Inventory 1977 - 1982



ADJOINING QUADRANGLES

1	2	3
4	5	6
7	8	



- 1 Bakersville
- 2 Somerset
- 3 Stoystown
- 4 Rockwood
- 5 Berlin
- 6 Markleton
- 7 Meyersdale
- 8 Wittenberg