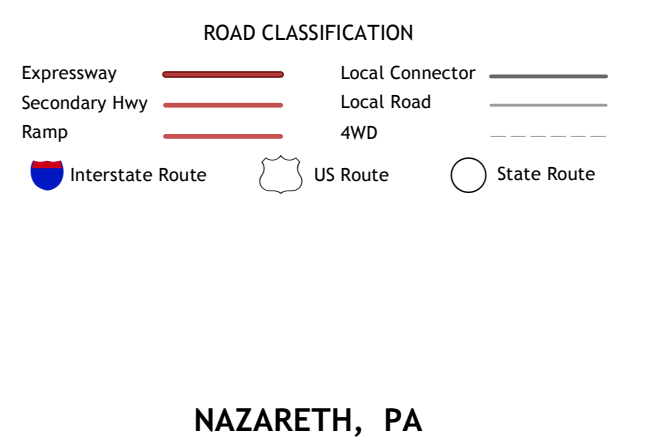
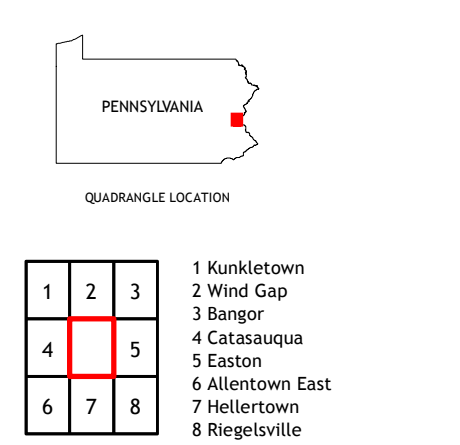
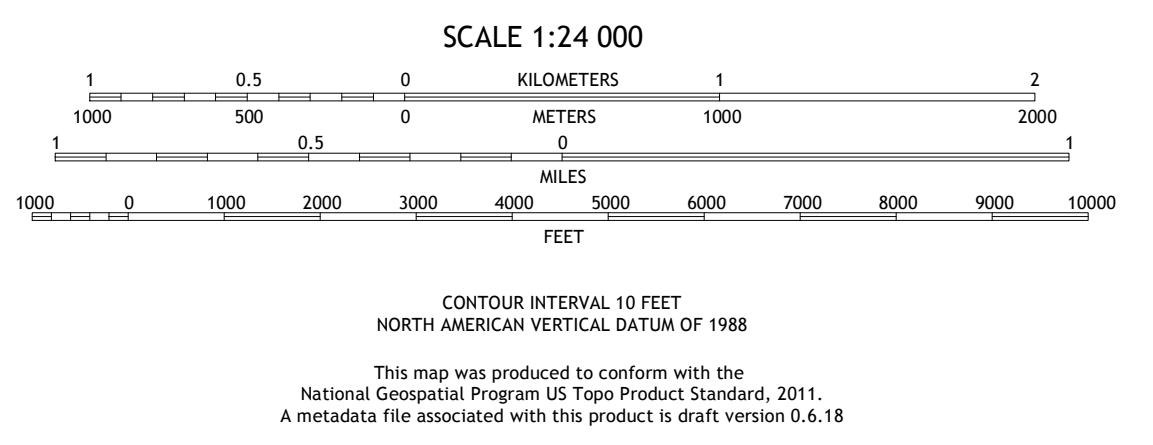
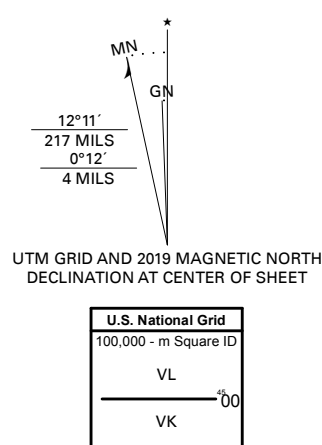


40.7500° -75.3750° 40.9800° -75.2500°

Produced by the United States Geological Survey
North American Datum of 1983 (NAD83)
World Geodetic System of 1984 (WGS84). Projection and 1 000-meter grid: Universal Transverse Mercator, Zone 18T
This map is not a legal document. Boundaries may be generalized for this map scale. Private lands within government reservations may not be shown. Obtain permission before entering private lands.
Imagery: NAIP, July 2015 - December 2017
Roads: U.S. Census Bureau, 2016
Names: GNS, 1979 - 2019
Hydrography: National Hydrography Dataset, 2001 - 2019
Contours: National Elevation Dataset, 2011 - 2017
Boundaries: Multiple sources; see metadata file 2017 - 2018
Wetlands: FWS National Wetlands Inventory 1981



ADJOINING QUADRANGLES

1	2	3
4	5	6
7	8	

1 Kunkletown
2 Wind Gap
3 Bangor
4 Catasauqua
5 Easton
6 Allentown East
7 Hellertown
8 Regetsville

