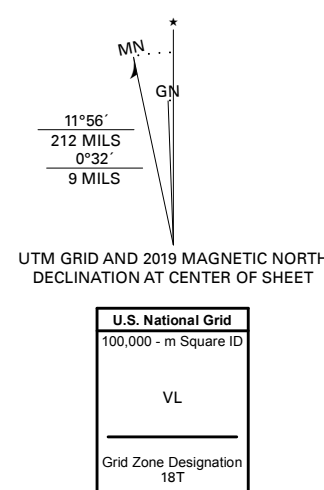


Produced by the United States Geological Survey

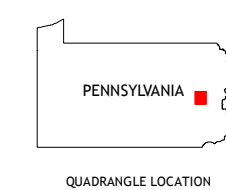
North American Datum of 1983 (NAD83) World Geodetic System of 1984 (WGS84) Projection and 1 000-meter grid/Universal Transverse Mercator, Zone 18T This map is not a legal document. Boundaries may be generalized for this map scale. Private lands within government reservations may not be shown. Obtain permission before entering private lands.

Imagery.....NAIP, June 2017 - December 2017 Roads.....U.S. Census Bureau, 2016 Names.....GNIS, 1979 - 2019 Hydrography.....National Hydrography Dataset, 1899 - 2018 Contours.....National Elevation Dataset, 2001 - 2012 Boundaries.....Multiple sources; see metadata file 2017 - 2018 Wetlands.....FWS National Wetlands Inventory 1981

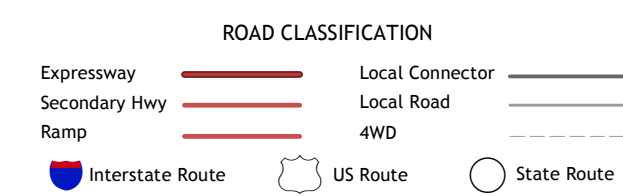


CONTOUR INTERVAL 20 FEET NORTH AMERICAN VERTICAL DATUM OF 1988

This map was produced to conform with the National Geospatial Program US Topo Product Standard, 2011. A metadata file associated with this product is draft version 0.6.18



ADJOINING QUADRANGLES table with 8 cells containing numbers 1-8.



NESQUEHONING, PA

2019



NSN 7564-301-6391-624 USGS X 2.4 K 3 1.5 8 9