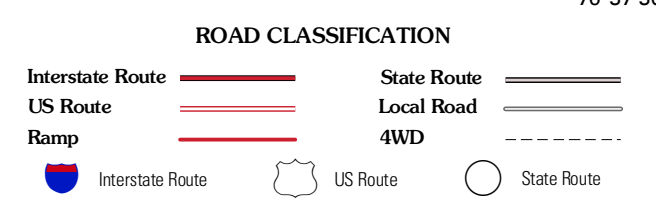
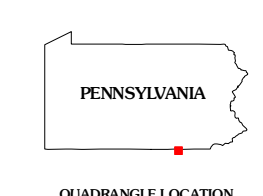
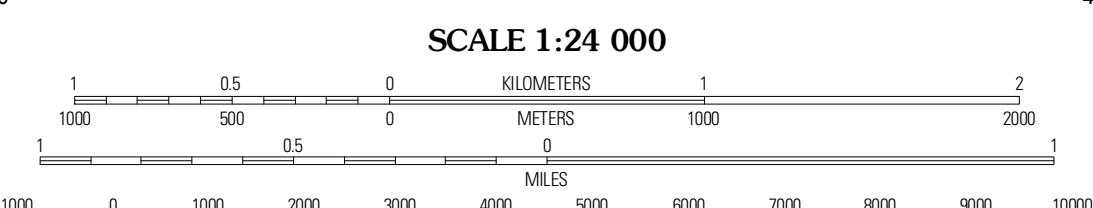
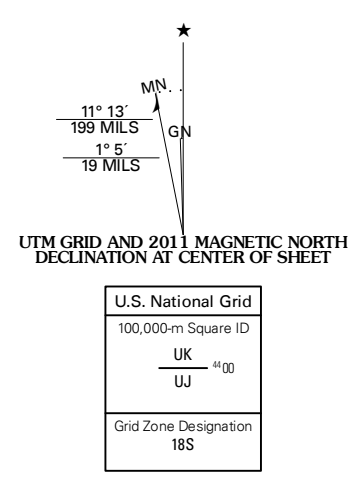


Produced by the United States Geological Survey
North American Datum of 1983 (NAD83)
World Geodetic System of 1984 (WGS84) Projection and
1 000-meter grid: Universal Transverse Mercator, Zone 18S
10 000-foot ticks: Maryland Coordinate System of 1983,
Pennsylvania Coordinate System of 1983 (south zone)



QUADRANGLE LOCATION

Seven Valleys	Gen Rock	Stewartstown
Lineboro	New Freedom	Norristown
Hampstead	Herford	Phoenix

CONTOUR INTERVAL 20 FEET
NORTH AMERICAN VERTICAL DATUM OF 1988

This map was produced to conform with version 0.5.10
of the USGS US Topo Product Standard.
A metadata file associated with this product is draft version 0.5.15

NEW FREEDOM, PA-MD
2011

ADJOINING 7.5' QUADRANGLES