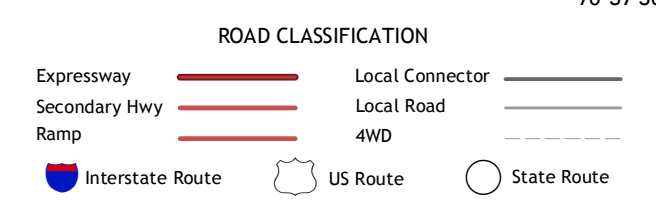
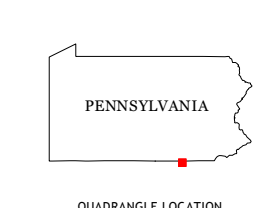
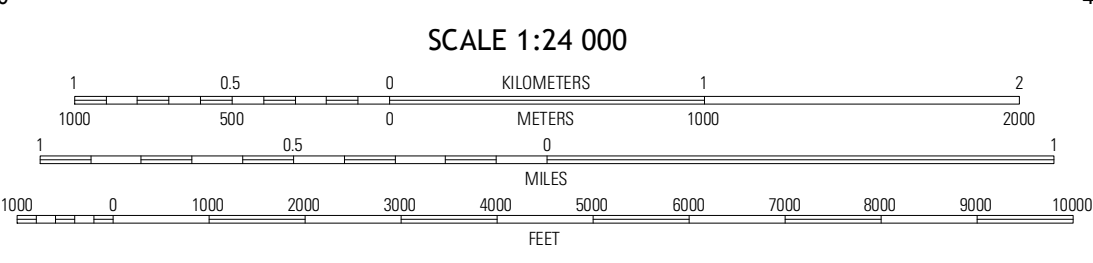
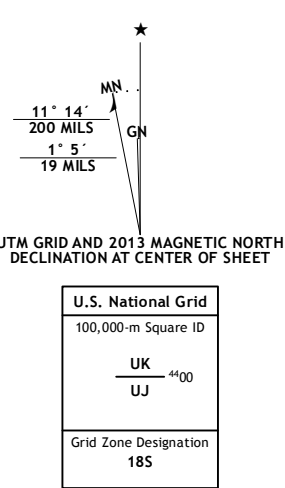


Produced by the United States Geological Survey
North American Datum of 1983 (NAD83)
World Geodetic System of 1984 (WGS84). Projection and
1 000-meter grid: Universal Transverse Mercator, Zone 18S
10 000-foot ticks: Maryland Coordinate System of 1983,
Pennsylvania Coordinate System of 1983 (south zone)



QUADRANGLE LOCATION

Seven Valleys	Glen Rock	Stewartstown
Lineboro	New Freedom	Norrisville
Hampton	Hereford	Phoenix

Imagery: NAIP, June 2009 - July 2009
Roads: ©2006-2012 TomTom
Names: ©2013 GNS
Hydrography: National Hydrography Dataset, 2009
Contours: National Elevation Dataset, 2000
Boundaries: Census, IRW, IBC, USGS, 1972 - 2012

This map was produced to conform with the
National Geospatial Program US Topo Product Standard, 2011.
A metadata file associated with this product is draft version 0.6.11