

Produced by the United States Geological Survey

North American Datum of 1983 (NAD83) World Geodetic System of 1984 (WGS84) Projection and 1 000-meter grid/Universal Transverse Mercator, Zone 17S This map is not a legal document. Boundaries may be generalized for this map scale. Private lands within government reservations may not be shown. Obtain permission before entering private lands.

Imagery: NAIP, May 2017 - December 2017 U.S. Census Bureau, 2016 Names: GNS, 1979 - 2019 Hydrography: National Hydrography Dataset, 1899 - 2019 Contours: National Elevation Dataset, 2000 - 2006 Boundaries: Multiple sources; see metadata file 2017 - 2018 Wetlands: FWS National Wetlands Inventory 1985

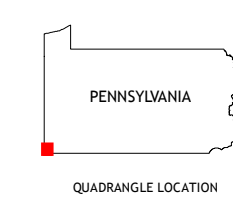
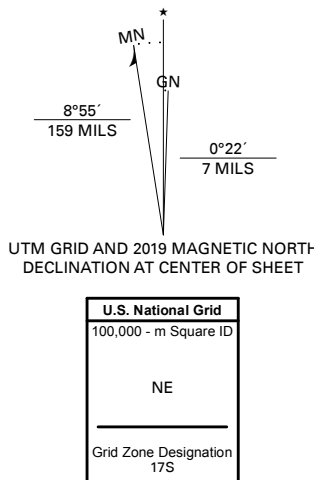
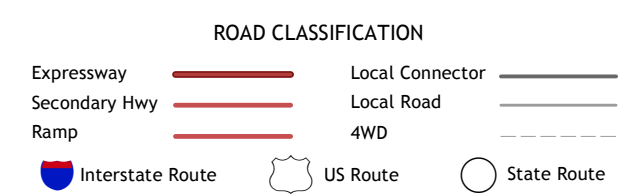


Table with 8 rows and 3 columns showing adjacent quadrangles: 1 Majorville, 2 Wind Ridge, 3 Rogersville, 4 Cameron, 5 Holbrook, 6 Littleton, 7 Hundred, 8 Wadestown



NSN 7540-01-603-9167-4 USGS X 2.4 K 3 T 1 3