



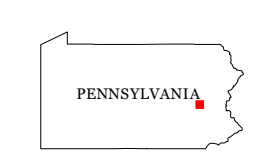
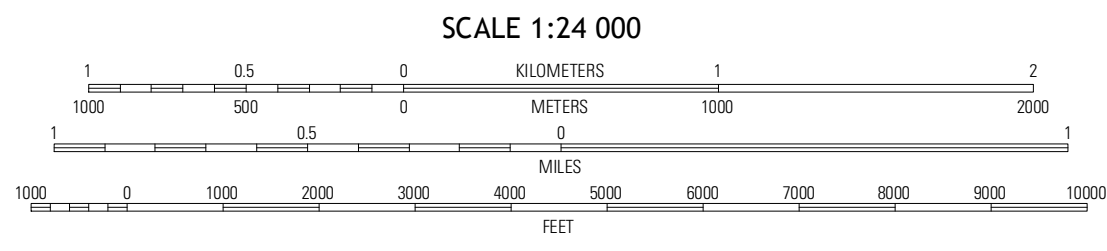
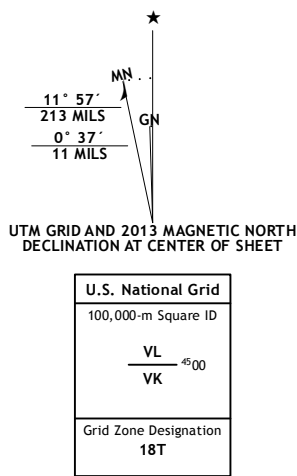
U.S. DEPARTMENT OF THE INTERIOR
U. S. GEOLOGICAL SURVEY



NEW RINGGOLD QUADRANGLE
PENNSYLVANIA
7.5-MINUTE SERIES



Produced by the United States Geological Survey
North American Datum of 1983 (NAD83)
World Geodetic System of 1984 (WGS84)
1 000-meter grid; Universal Transverse Mercator, Zone 18T
10 000-foot ticks; Pennsylvania Coordinate System of 1983 (south zone)



ROAD CLASSIFICATION
Expressway
Secondary Hwy
Ramp
Local Connector
Local Road
4WD
Interstate Route
US Route
State Route

QUADRANGLE LOCATION

Delano	Tamaqua	Nequehoning
Orwigsburg	New Ringgold	New Tripoli
Auburn	Hamburg	Kutztown

ADJOINING 7.5 QUADRANGLES

NEW RINGGOLD, PA
2013