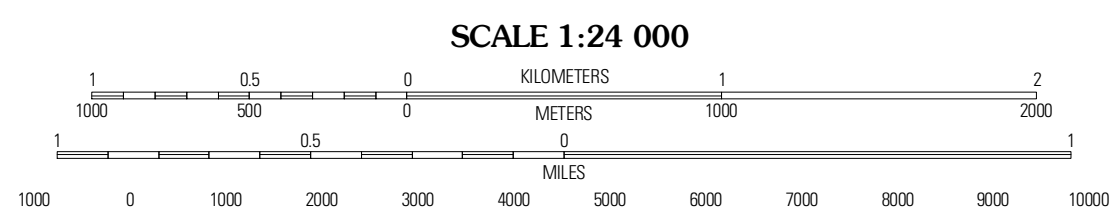
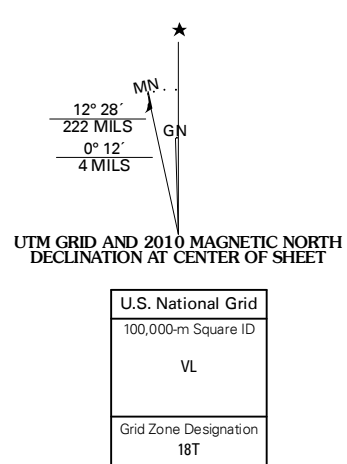




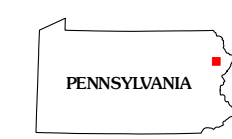
Produced by the United States Geological Survey
North American Datum of 1983 (NAD83)
Roads.....62906-2010 Tele Atlas
World Geodetic System of 1984 (WGS84). Projection and
1 000-meter grid: Universal Transverse Mercator, Zone 18T
10 000-foot ticks: Pennsylvania Coordinate System of 1983
(north zone)

Imagery.....NAIP, June 2008
Roads.....62906-2010 Tele Atlas
Names.....GNIS, 2008
Hydrography.....National Hydrography Dataset, 2008
Contours.....National Elevation Dataset, 2000



CONTOUR INTERVAL 20 FEET
NORTH AMERICAN VERTICAL DATUM OF 1988

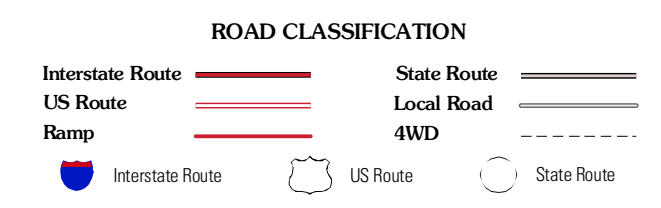
This map was produced to conform with version 0.5.10 of the
draft USGS Standards for 7.5-Minute Quadrangle Maps.
A metadata file associated with this product is draft version 0.5.11



QUADRANGLE LOCATION

Lake Ariel	Lakeville	Hawley
Sterling	Newfoundland	Premised Land
Tobyhanna	Buck Hill Falls	Skytop

ADJOINING 7.5' QUADRANGLES



NEWFOUNDLAND, PA
2010