

Produced by the United States Geological Survey
North American Datum of 1983 (NAD83)
World Geodetic System of 1984 (WGS84)
Projection and 1 000-meter grid: Universal Transverse Mercator, Zone 18T
This map is not a legal document. Boundaries may be generalized for this map scale. Private lands within government reservations may not be shown. Obtain permission before entering private lands.
Imagery: NAIP, July 2017 - December 2017
Roads: U.S. Census Bureau, 2016
Names: GNS, 1979 - 2019
Hydrography: National Hydrography Dataset, 2001 - 2019
Contours: National Elevation Dataset, 2000
Boundaries: Multiple sources; see metadata file 2017 - 2018
Wetlands: FWS National Wetlands Inventory 1976

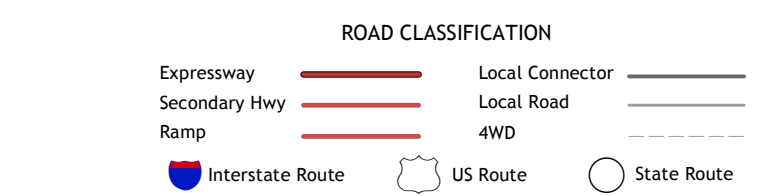
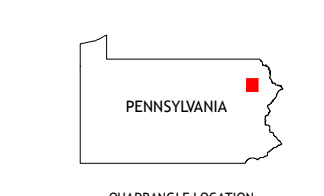
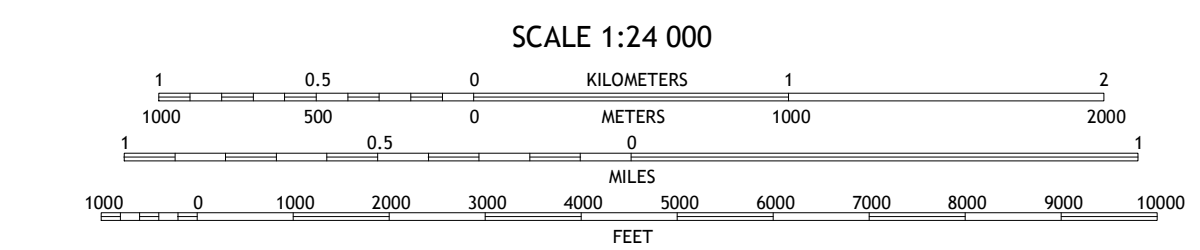



Table with 3 columns and 4 rows showing adjacent quadrangles: 1 Dalton, 2 Carbondale, 3 Waymart, 4 Scranton, 5 Lake Ariel, 6 Avoca, 7 Moscow, 8 Scerling.

