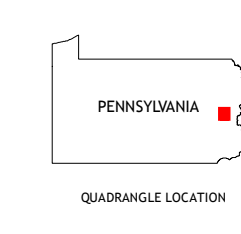
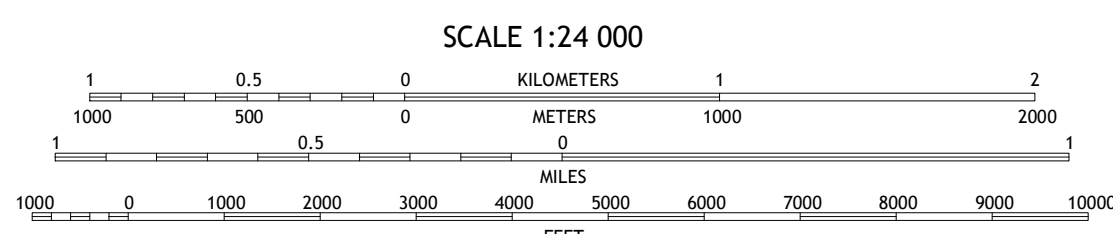
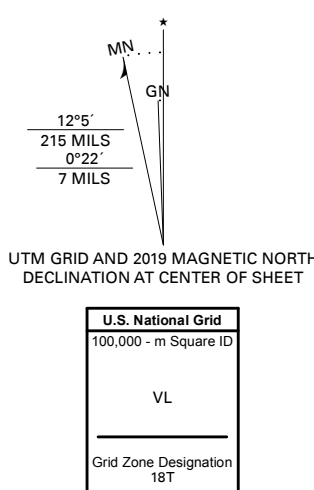


Produced by the United States Geological Survey

North American Datum of 1983 (NAD83) World Geodetic System of 1984 (WGS84) Projection and 1 000-meter grid/Universal Transverse Mercator, Zone 18T This map is not a legal document. Boundaries may be generalized for this map scale. Private lands within government reservations may not be shown. Obtain permission before entering private lands.

Imagery: NAIP, June 2017 - December 2017 Roads: U.S. Census Bureau, 2016 Names: GNS, 1979 - 2019 Hydrography: National Hydrography Dataset, 2011 - 2018 Contours: National Elevation Dataset, 2011 Boundaries: Multiple sources; see metadata file 2017 - 2018 Wetlands: FWS National Wetlands Inventory 1981



ROAD CLASSIFICATION table with symbols for Expressway, Secondary Hwy, Ramp, Interstate Route, Local Connector, Local Road, 4WD, US Route, and State Route.

ADJOINING QUADRANGLES table with a grid of numbers 1-9 and corresponding place names: 1 Christmans, 2 Pohopoco Mountain, 3 Brodheadville, 4 Lehighton, 5 Kunkietown, 6 Slatedale, 7 Cementon, 8 Catsaqua.

