U.S. DEPARTMENT OF THE INTERIOR
U. S. GEOLOGICAL SURVEY

The National Map
US Topo

PARKER QUADRANGLE
PENNSYLVANIA
7.5-MINUTE SERIES

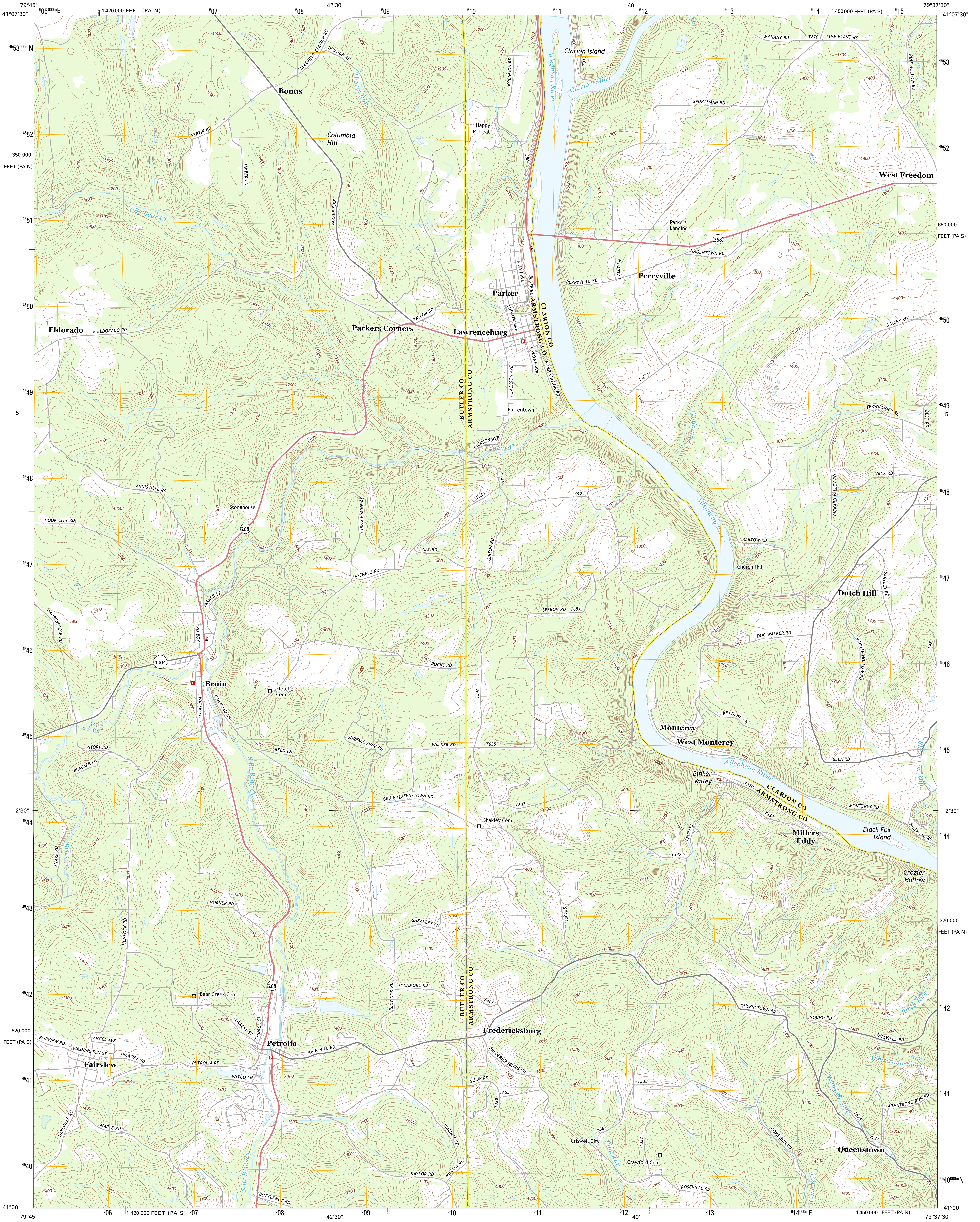
79°45'
41°07'30"
605000mE
1 420 000 FEET (PA N)
607
608
42'30"
609
610
611
40'
612
613
614
1 450 000 FEET (PA S)
615
79°37'30"
41°07'30"
4553000mN
4552
350 000 FEET (PA N)
4551
4550
4549
5'
4548
4547
4546
4545
2'30"
4544
4543
4542
620 000 FEET (PA S)
4541
4540
41°00'
79°45'
606
1 420 000 FEET (PA S)
14000mE
1 450 000 FEET (PA N)
4540000mN
650 000 FEET (PA S)
320 000 FEET (PA N)
Bonus
Columbia Hill
Happy Retreat
Clarion Island
Allegheny River
Clarion River
Thoms Run
ALLEGHENY CHURCH RD
DIVISION RD
ROBINSON RD
SERTIK RD
TIMBER LN
PARKER PIKE
T310
T350
MCNANY RD
T870
LIME PLANT RD
PINE HOLLOW RD
SPORTSMAN RD
West Freedom
N Br Bear Cr
Parkers Landing
368
HAGENTOWN RD
PERRYVILLE RD
HALEY LN
Perryville
N ASH AVE
BLUFF RD
Parker
CLARION CO
ARMSTRONG CO
LUDLOW AVE
Eldorado
E ELDORADO RD
TAYLOR RD
Parkers Corners
Lawrenceburg
S WAYNE AVE
PUMP STATION RD
S JACKSON AVE
STACEY RD
T-871
BUTLER CO
ARMSTRONG CO
Farrentown
Dunlap Cr
TERWILLIGER RD
BEST RD
JACKSON AVE
Bear Cr
T346
T639
T348
DICK RD
ANNISVILLE RD
Stonehouse
HOOK CITY RD
268
SURFACE MINE RD
SAY RD
GIBSON RD
PICKARD VALLEY RD
BARTOW RD
Church Hill
HASENFLU RD
BARTLEY RD
Dutch Hill
PARKER ST
SEFRON RD
T651
DAUBENSPECK RD
PO BOX
DOC WALKER RD
BARGER HOLLOW RD
T-348
1004
ROCKS RD
Bruin
Fletcher Cem
WATER ST
RAILROAD LN
IKEYTOWN LN
Monterey
West Monterey
STORY RD
BLAUSER LN
REED LN
SURFACE MINE RD
WALKER RD
T635
BELA RD
Black Fox Run
S Br Bear Cr
Binker Valley
T370
Allegheny River
BRUIN QUEENSTOWN RD
T633
MONTEREY RD
T334
Shakley Cem
Millers Eddy
Black Fox Island
HILLVILLE RD
LR03113
T342
SNAKE RD
Crozier Hollow
HORNER RD
SR4001
SHEAKLEY LN
HEMLOCK RD
Bear Creek Cem
REDWOOD RD
SYCAMORE RD
T491
QUEENSTOWN RD
YOUNG RD
Birch Run
FORREST ST
CHURCH ST
Fredericksburg
FAIRVIEW RD
ANGEL AVE
WASHINGTON ST
HICKORY RD
Petrolia
MAIN HILL RD
FREDERICKSBURG RD
Armstrong Run
Fairview
PETROLIA RD
WITCO LN
TULIP RD
T653
T328
T338
Whiskey Run
T628
ARMSTRONG RUN RD
HAYSVILLE RD
MAPLE RD
WALNUT RD
T336
Criswell City
Pine Run
T332
Crawford Cem
COVE RUN RD
T627
Queenstown
KAYLOR RD
WILLOW RD
ROSEVILLE RD
Cove Run
BUTTERNUT RD

Produced by the United States Geological Survey
North American Datum of 1983 (NAD83)
World Geodetic System of 1984 (WGS84). Projection and
1 000-meter grid: Universal Transverse Mercator, Zone 17T
10 000-foot ticks: Pennsylvania Coordinate System of 1983
(south and north zones)

Imagery..NAIP, May 2010
Roads...©2006-2012 TomTom
Names...GNIS, 2013
Hydrography....................National Hydrography Dataset, 2010
Contours...........................National Elevation Dataset, 2010
Boundaries...................Census, IBWC, IBC, USGS, 1972 - 2012

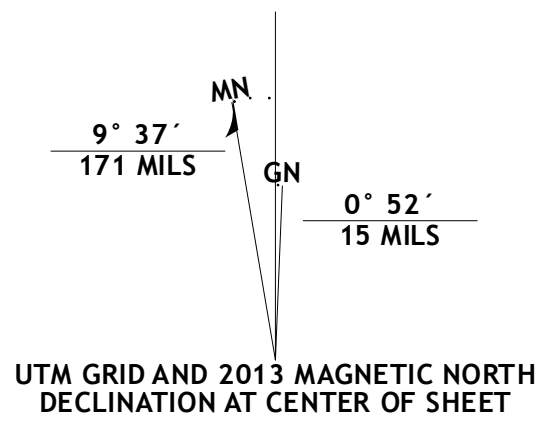
★
MN
GN
9° 37´
171 MILS
0° 52´
15 MILS

UTM GRID AND 2013 MAGNETIC NORTH
DECLINATION AT CENTER OF SHEET

U.S. National Grid
100,000-m Square ID PF
Grid Zone Designation 17T

SCALE 1:24 000

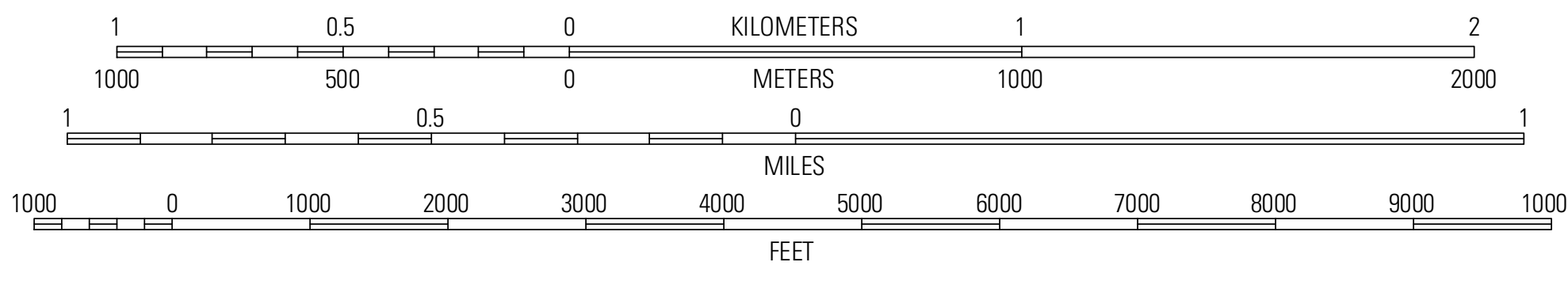
1
0.5
0
KILOMETERS
1
2
1000
500
0
METERS
1000
2000
1
0.5
0
MILES
1
1000
0
1000
2000
3000
4000
5000
6000
7000
8000
9000
10000
FEET

CONTOUR INTERVAL 20 FEET
NORTH AMERICAN VERTICAL DATUM OF 1988

This map was produced to conform with the
National Geospatial Program US Topo Product Standard, 2011.
A metadata file associated with this product is draft version 0.6.11

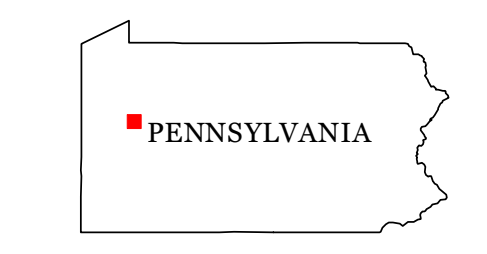
PENNSYLVANIA

QUADRANGLE LOCATION

Eau Claire	Emlenton	Knox
Hilliards	Parker	Rimersburg
East Butler	Chicora	East Brady

ADJOINING 7.5' QUADRANGLES

ROAD CLASSIFICATION

Expressway	▬	Local Connector	▬
Secondary Hwy	▬	Local Road	▬
Ramp	▬	4WD	- - -

Interstate Route   US Route   ○ State Route

PARKER, PA
2013