

Produced by the United States Geological Survey

North American Datum of 1983 (NAD83) World Geodetic System of 1984 (WGS84) Projection and 1 000-meter grid/Universal Transverse Mercator, Zone 18S

This map is not a legal document. Boundaries may be generalized for this map scale. Private lands within government reservations may not be shown. Obtain permission before entering private lands.

Imagery: NAIP, May 2017 - December 2017; U.S. Census Bureau, 2016; GNS, 1979 - 2019; National Hydrography Dataset, 1899 - 2018; National Elevation Dataset, 2000 - 2016; Multiple sources; see metadata file 2017 - 2018; FWS National Wetlands Inventory 1981 - 1982

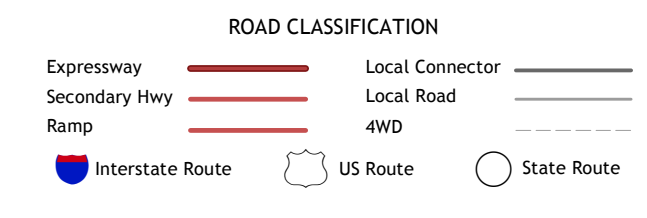
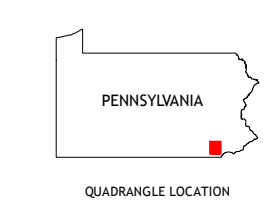
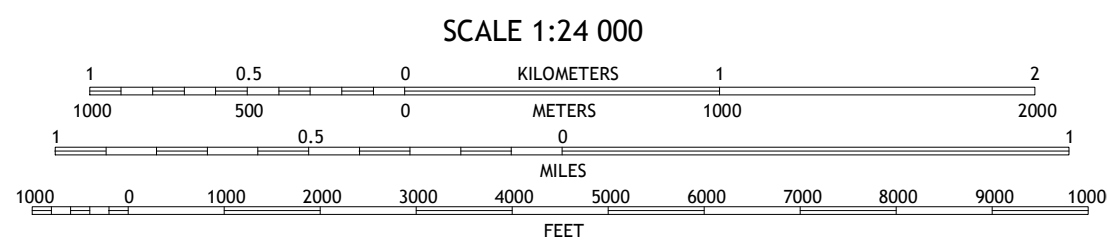
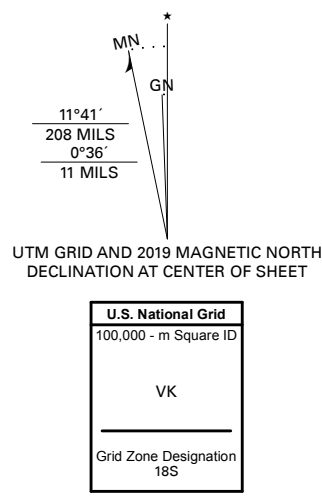


Table with 3 columns and 3 rows showing adjacent quadrangles: 1 New Holland, 2 Honey Brook, 3 Wagontown, 4 Gap, 5 Coatesville, 6 Kirkwood, 7 Oxford, 8 West Grove

