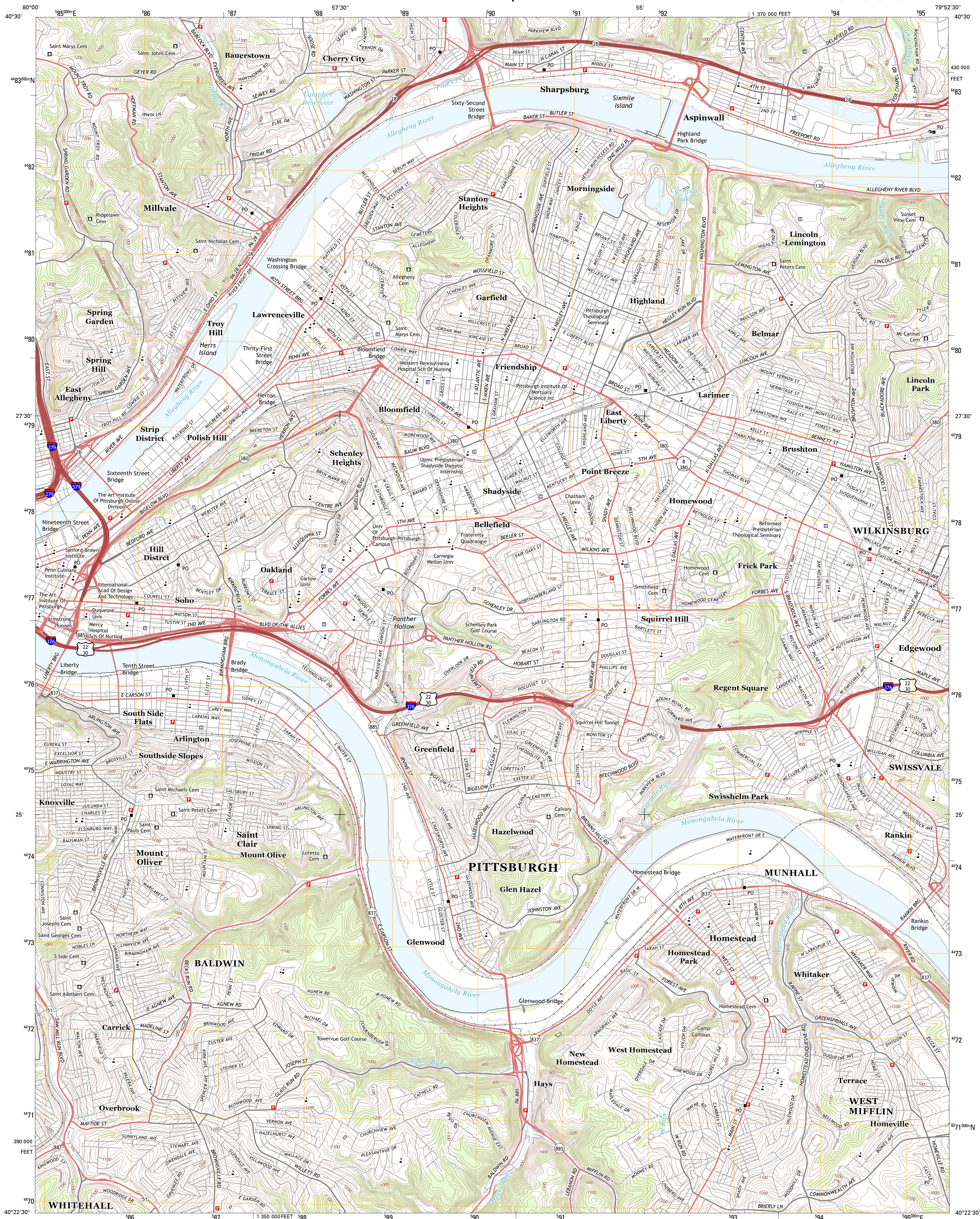




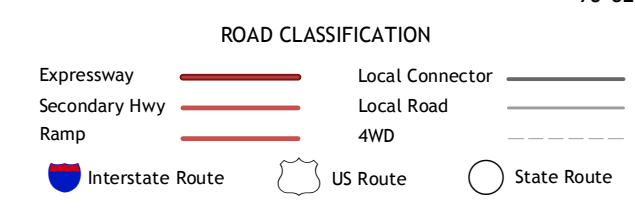
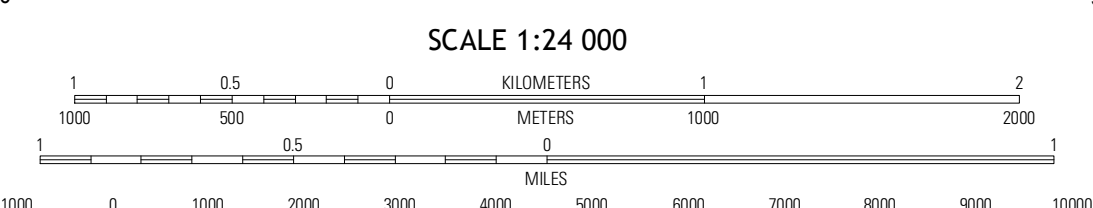
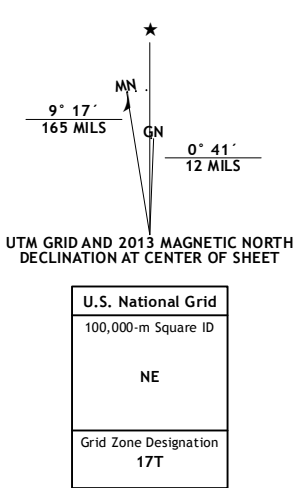
U.S. DEPARTMENT OF THE INTERIOR
U. S. GEOLOGICAL SURVEY



PITTSBURGH EAST QUADRANGLE
PENNSYLVANIA-ALLEGHENY CO.
7.5-MINUTE SERIES



Produced by the United States Geological Survey
North American Datum of 1983 (NAD83)
World Geodetic System of 1984 (WGS84)
1 000-meter grid: Universal Transverse Mercator, Zone 17T
10 000-foot ticks: Pennsylvania Coordinate System of 1983 (south zone)



QUADRANGLE LOCATION

Emsworth	Glenash	New Kensington West
Pittsburgh West	Pittsburgh East	Bradock
Bridgville	Glasport	McKeesport

CONTOUR INTERVAL 20 FEET
NORTH AMERICAN VERTICAL DATUM OF 1988

This map was produced to conform with the National Geospatial Program US Topo Product Standard, 2011. A metadata file associated with this product is draft version 0.6.11

PITTSBURGH EAST, PA
2013

ADJOINING 7.5 QUADRANGLES