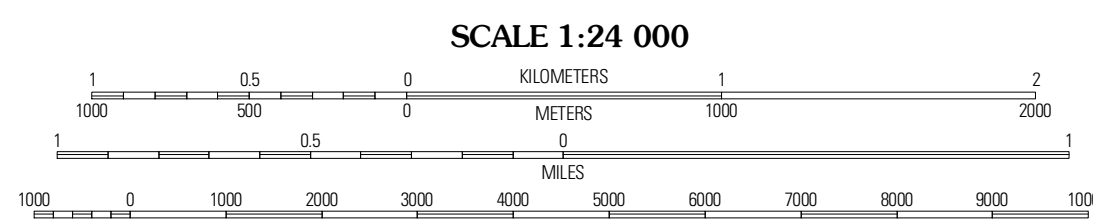
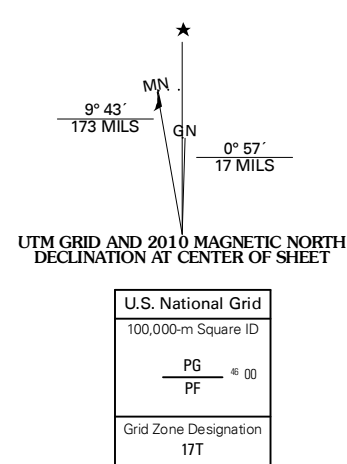


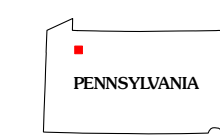


Produced by the United States Geological Survey
North American Datum of 1983 (NAD83)
Roads..... ©2006-2010 Tele Atlas
World Geodetic System of 1984 (WGS84), Projection and
1 000-meter grid: Universal Transverse Mercator, Zone 17T
10 000-foot ticks: Pennsylvania Coordinate System of 1983
(north zone)

Imagery..... NAIIP, August 2008
Roads..... ©2006-2010 Tele Atlas
Names..... ©2006-2010 Tele Atlas
Hydrography..... National Hydrography Dataset, 2008
Contours..... National Elevation Dataset, 2000



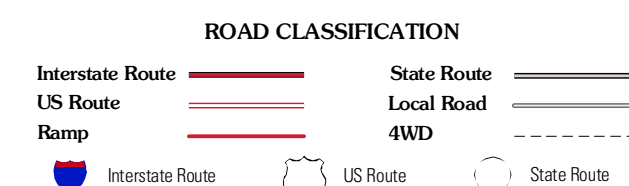
CONTOUR INTERVAL 10 FEET
NORTH AMERICAN VERTICAL DATUM OF 1988
This map was produced to conform with version 0.5.10 of the
draft USGS Standards for 7.5-Minute Quadrangle Maps.
A metadata file associated with this product is draft version 0.5.11



QUADRANGLE LOCATION

Thionville North	Grand Valley	Tidoute
Thionville South	Pleasantville	West Hickory
Oil City	President	Thionesta

ADJOINING 7.5 QUADRANGLES



PLEASANTVILLE, PA
2010