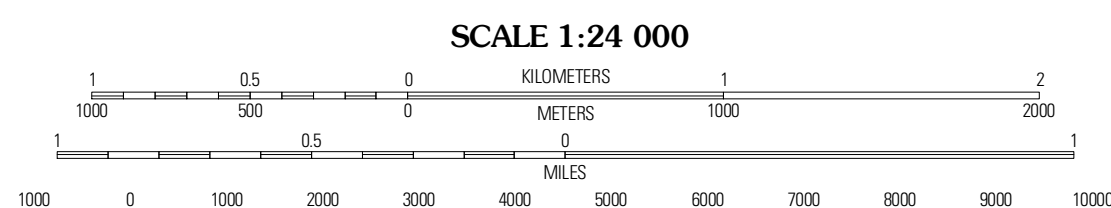
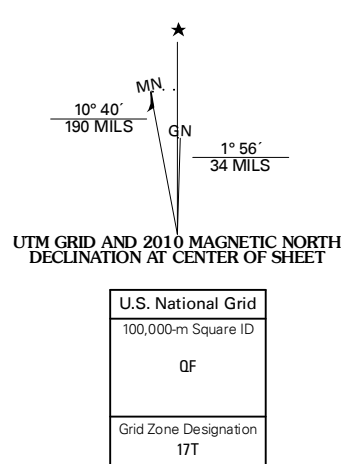


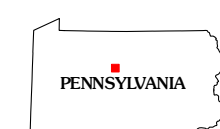


Produced by the United States Geological Survey
North American Datum of 1983 (NAD83)
World Geodetic System of 1984 (WGS84). Projection and
1 000-meter grid: Universal Transverse Mercator, Zone 17T
10 000-foot ticks: Pennsylvania Coordinate System of 1983
(north zone)

Imagery.....NAIP, August 2008 - September 2008
Roads.....©2006-2010 Tele Atlas
Names.....©2008 GNSI, 2008
Hydrography.....National Hydrography Dataset, 2008
Contours.....National Elevation Dataset, 2001



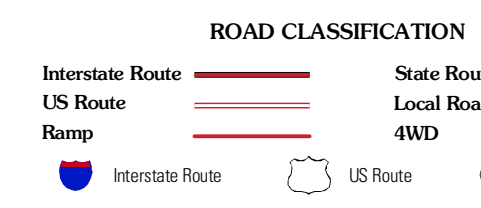
CONTOUR INTERVAL 20 FEET
NORTH AMERICAN VERTICAL DATUM OF 1988
This map was produced to conform with version 0.5.10 of the
draft USGS Standards for 7.5-Minute Quadrangle Maps.
A metadata file associated with this product is draft version 0.5.11



QUADRANGLE LOCATION

Dittwood	Stonemont	Keating
Death Elbow	Pottersdale	Snow Shoe NW
Frenchville	Karibus	Snow Shoe

ADJOINING 7.5' QUADRANGLES



POTTERSDALE, PA
2010