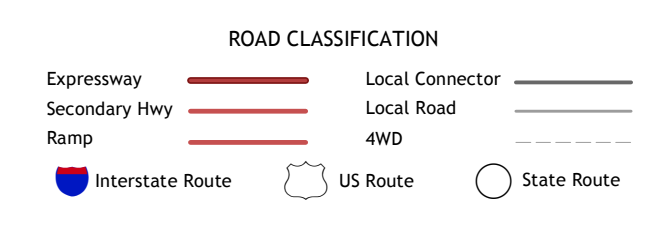
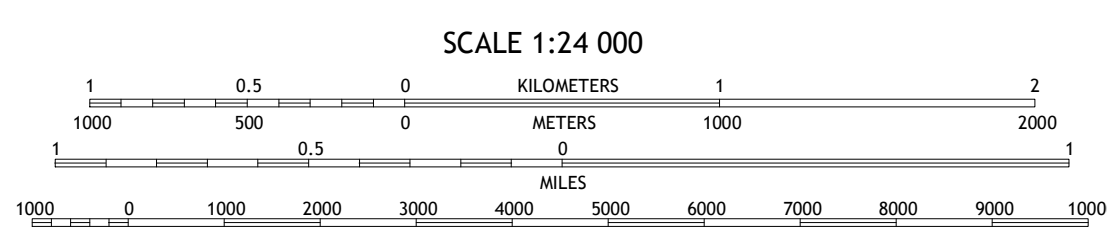
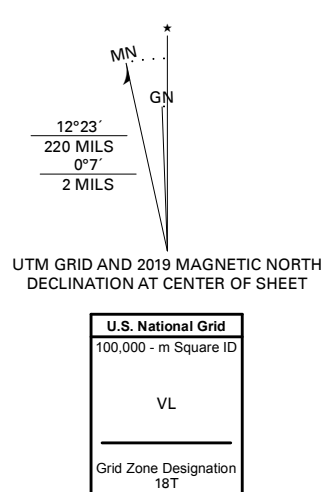


Produced by the United States Geological Survey
North American Datum of 1983 (NAD83)
World Geodetic System of 1984 (WGS84), Projection and
1 000-meter grid/Universal Transverse Mercator, Zone 18T
This map is not a legal document. Boundaries may be
generalized for this map scale. Private lands within government
reservations may not be shown. Obtain permission before
entering private lands.

Imagery.....NAIP, June 2017 - December 2017
Roads.....U.S. Census Bureau, 2016
Names.....GNS, 1979 - 2019
Hydrography.....National Hydrography Dataset, 1989 - 2019
Contours.....National Elevation Dataset, 2012
Boundaries.....Multiple sources; see metadata file 2017 - 2018
Wetlands.....FWS National Wetlands Inventory 1995 - 1997



1	2	3
4	5	6
7	8	

ADJOINING QUADRANGLES

1 Lakeville
2 Hawley
3 Rowland
4 Newfoundland
5 Pecks Pond
6 Buck Hill Falls
7 Skytop
8 Twelvemile Pond

PROMISED LAND, PA
2019

