USGS
science for a changing world

U.S. DEPARTMENT OF THE INTERIOR
U. S. GEOLOGICAL SURVEY

The National Map
US Topo

QUAKERTOWN QUADRANGLE
PENNSYLVANIA-BUCKS CO.
7.5-MINUTE SERIES

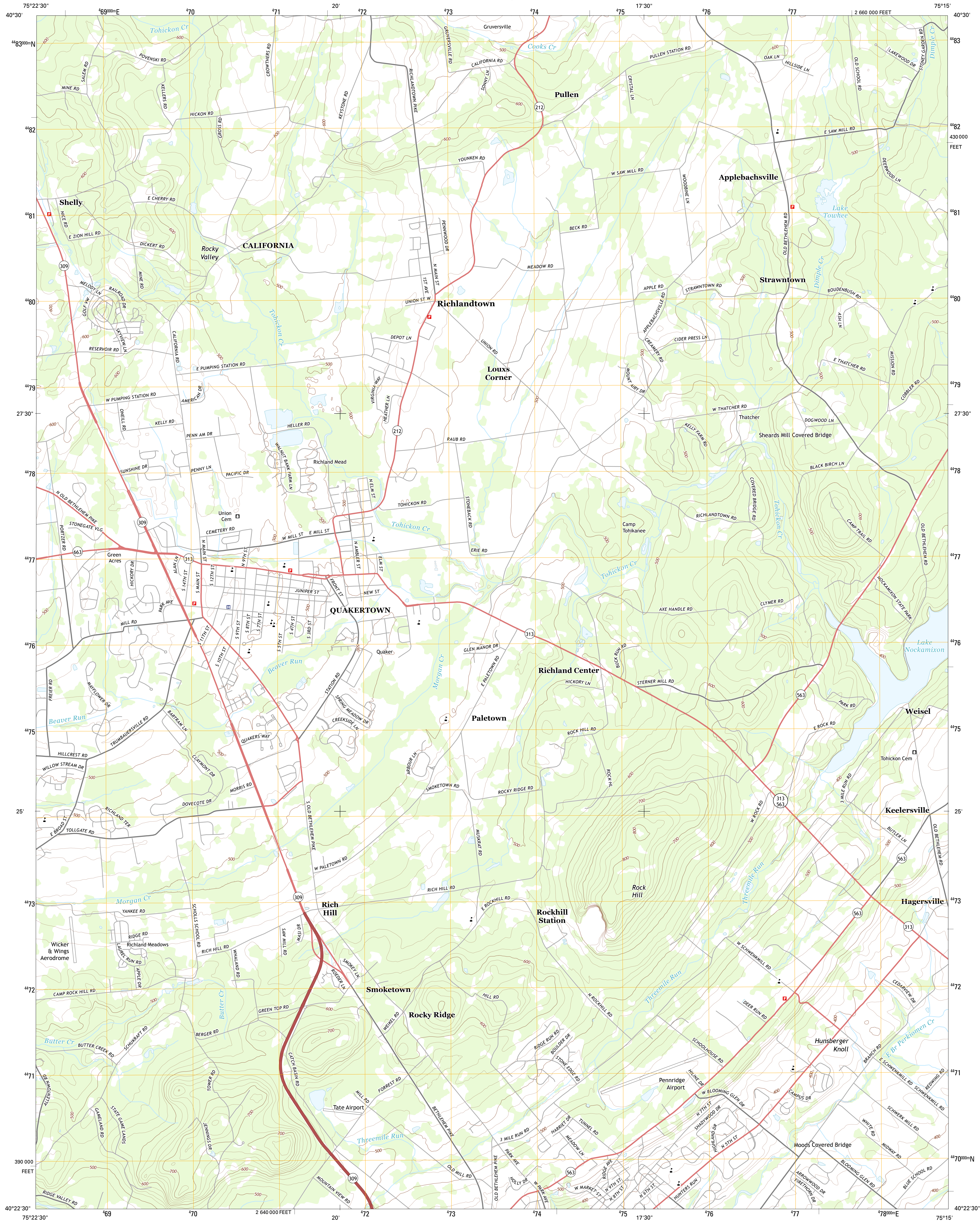
75°22'30"
40°30'
469000mE
470
471
20'
472
473
474
475
17'30"
476
477
2 660 000 FEET
75°15'
4483000mN
4482
430 000 FEET
4481
4480
4479
27'30"
4478
4477
4476
4475
25'
4473
4472
4471
4470000mN
390 000 FEET
40°22'30"
2 640 000 FEET
478000mE
Tohickon Cr
Gruversville
Cooks Cr
POVENSKI RD
SALEM RD
MINE RD
KELLERS RD
CROWTHERS RD
KEYSTONE RD
RICHLANDTOWN PIKE
GRUVERSVILLE RD
CALIFORNIA RD
SONNY LN
PULLEN STATION RD
OAK LN
HILLSIDE LN
OLD SCHOOL RD
LAKEWOOD DR
STONEY GARDEN RD
Dimple Cr
CRYSTAL LN
Pullen
212
HICKON RD
GROSS RD
YOUNKEN RD
E SAW MILL RD
W SAW MILL RD
WOODBINE LN
Applebachsville
DEERWOOD LN
Lake Towhee
OLD BETHLEHEM RD
Shelly
E CHERRY RD
NICE RD
E ZION HILL RD
DICKERT RD
Rocky Valley
CALIFORNIA
PENNWOOD DR
BECK RD
MEADOW RD
309
MELODY LN
RAILROAD DR
GOLF VW
MINE RD
N MAIN ST
1ST AVE
UNION ST W
Richlandtown
APPLE RD
STRAWNTOWN RD
Strawntown
ROUDENBUSH RD
SKYVIEW LN
RESERVOIR RD
Tohickon Cr
DEPOT LN
UNION RD
APPLEBACHSVILLE RD
CIDER PRESS LN
ASH LN
E PUMPING STATION RD
CREAMERY RD
Louxs Corner
MOUNT AIRY DR
E THATCHER RD
MISSION RD
COBBLER RD
W PUMPING STATION RD
AMERICAN DR
VIRGINIA WAY
HEATHER LN
W THATCHER RD
Thatcher
DOGWOOD LN
ONEILL RD
KELLY RD
HELLER RD
RAUB RD
KELLY FARM RD
Sheards Mill Covered Bridge
PENN AM DR
WALNUT BANK FARM LN
Richland Mead
SUNSHINE DR
PENNY LN
PACIFIC DR
BLACK BIRCH LN
N OLD BETHLEHEM PIKE
N ELM ST
TOHICKON RD
STONEBACK RD
COVERED BRIDGE RD
RICHLANDTOWN RD
CAMP TRAIL RD
Union Cem
Camp Tohikanee
STONEGATE VLG
PORTZER RD
CEMETERY RD
W MILL ST
E MILL ST
Tohickon Cr
ERIE RD
663
Green Acres
313
N MAIN ST
N 9TH ST
N AMBLER ST
ELM ST
ALAN LN
HICKORY DR
S 14TH ST
S MAIN ST
S 12TH ST
FRONT ST
JUNIPER ST
NEW ST
NOCKAMIXON STATE PARK
AXE HANDLE RD
CLYMER RD
PARK AVE
MILL RD
QUAKERTOWN
S 11TH ST
S 9TH ST
S 8TH ST
S 7TH ST
S 5TH ST
S 4TH ST
S 3RD ST
S 10TH ST
Quaker
GLEN MANOR DR
Lake Nockamixon
BUCK RUN RD
Beaver Run
STATION RD
Morgan Cr
E PALETOWN RD
Richland Center
HICKORY LN
STERNER MILL RD
563
PARK RD
FREIER RD
MAYFLOWER DR
SPRING MEADOW DR
CREEKSIDE LN
Paletown
Weisel
Beaver Run
TRUMBAUERSVILLE RD
BARTRAM LN
QUAKERS WAY
ROCK HILL RD
E ROCK RD
HILLCREST RD
Tohickon Cem
WILLOW STREAM DR
CLAYMONT DR
ARBOUR LN
ROCK HL
3 MILE RUN RD
MORRIS RD
SMOKETOWN RD
ROCKY RIDGE RD
W ROCK RD
RICHLAND TER
DOVECOTE DR
313 563
Keelersville
E BROAD ST
TOLLGATE RD
S OLD BETHLEHEM PIKE
MUSKRAT RD
BUTLER LN
OLD BETHLEHEM RD
W PALETOWN RD
RICH HILL RD
Threemile Run
Rock Hill
Morgan Cr
Rich Hill
E ROCKHILL RD
Rockhill Station
Hagersville
YANKEE RD
SCHOLLS SCHOOL RD
RIDGE RD
Richland Meadows
Wicker & Wings Aerodrome
LAUREL RUN RD
RICH HILL RD
WHALAND RD
SAW MILL RD
MASI DR
SMOKEY LN
ROEDER LN
W SCHWENKMILL RD
APPLE DR
CAMP ROCK HILL RD
Butter Cr
GREEN TOP RD
Smoketown
HILL RD
Threemile Run
N ROCKHILL RD
DEER RUN RD
CEDARVIEW DR
WEIKEL RD
Rocky Ridge
BERGER RD
Butter Cr
BUTTER CREEK RD
SCHUKRAFT RD
CATCH BASIN RD
RIDGE RUN RD
BOULDER DR
STONE EDGE RD
SCHOOLHOUSE RD
Hunsberger Knoll
BRANCH RD
E Br Perkiomen Cr
E SCHWENKMILL RD
SCHWENKMILL RD
REDWING RD
ALLENTOWN RD
TOWER RD
FORREST RD
MILL RD
Tate Airport
Pennridge Airport
HILINE DR
W BLOOMING GLEN DR
CAMPUS DR
GAMELAND RD
STATE GAME LANDS
JENNINGS DR
BETHLEHEM PIKE
3 MILE RUN RD
HARRIET DR
TUNNEL RD
N 7TH ST
SHADYWOOD DR
SCHWERK MILL RD
WHITE RD
Threemile Run
MEADOW LN
HIGHLAND DR
N 5TH ST
Moods Covered Bridge
MIDWAY RD
PARK AVE
OLD MILL RD
563
RIDGE AVE
ARROWWOOD DR
FIREHORN DR
BLOOMING GLEN RD
BLUE SCHOOL RD
HOLLY DR
W PARK AVE
W MARKET ST
N 9TH ST
N 8TH ST
N 6TH ST
HUNTERS RUN
RIDGE VALLEY RD
MOUNTAIN VIEW RD
OLD BETHLEHEM PIKE
400
500
600
700
800

Produced by the United States Geological Survey
North American Datum of 1983 (NAD83)
World Geodetic System of 1984 (WGS84). Projection and
1 000-meter grid: Universal Transverse Mercator, Zone 18T
10 000-foot ticks: Pennsylvania Coordinate System of 1983
(south zone)

Imagery	NAIP, July 2010
Roads	©2006-2012 TomTom
Names	GNIS, 2013
Hydrography	National Hydrography Dataset, 2010
Contours	National Elevation Dataset, 2011
Boundaries	Census, IBWC, IBC, USGS, 1972 - 2012

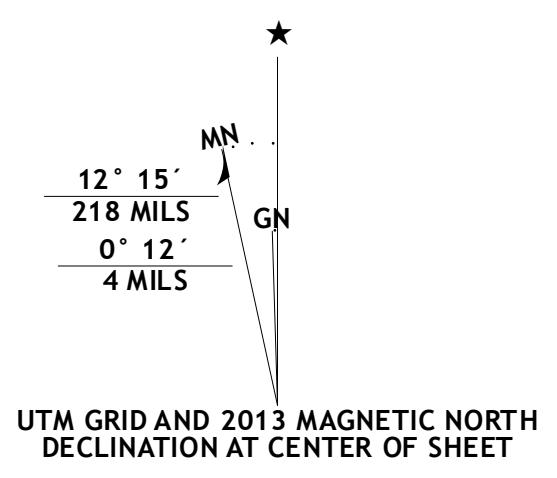
MN
GN
12° 15´
218 MILS
0° 12´
4 MILS

UTM GRID AND 2013 MAGNETIC NORTH
DECLINATION AT CENTER OF SHEET

U.S. National Grid
100,000-m Square ID
VK
Grid Zone Designation
18T

SCALE 1:24 000

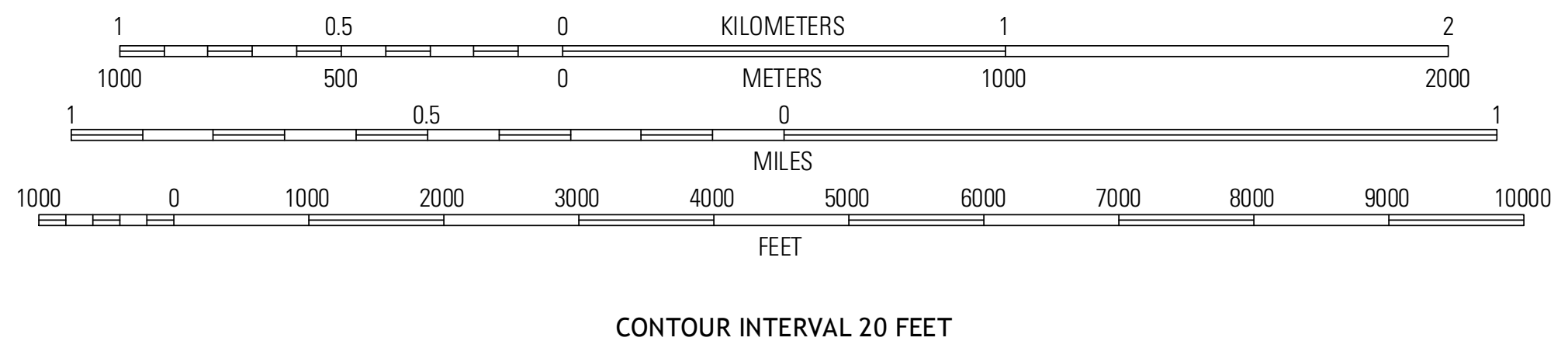
1
0.5
0
KILOMETERS
1
2
1000
500
0
METERS
1000
2000
1
0.5
0
1
MILES
1000
0
1000
2000
3000
4000
5000
6000
7000
8000
9000
10000
FEET

CONTOUR INTERVAL 20 FEET
NORTH AMERICAN VERTICAL DATUM OF 1988

This map was produced to conform with the
National Geospatial Program US Topo Product Standard, 2011.
A metadata file associated with this product is draft version 0.6.11

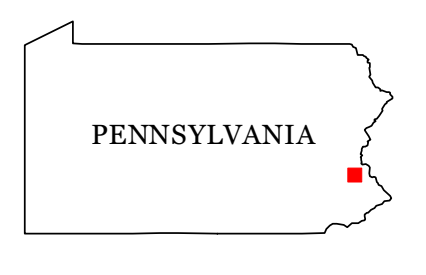
PENNSYLVANIA

QUADRANGLE LOCATION

Allentown East	Hellertown	Riegelsville
Milford Square	Quakertown	Bedminster
Perkiomenville	Telford	Doylestown

ADJOINING 7.5' QUADRANGLES

ROAD CLASSIFICATION

Expressway	▬	Local Connector	▬
Secondary Hwy	▬	Local Road	▬
Ramp	▬	4WD	- - -

● Interstate Route
○ US Route
○ State Route

QUAKERTOWN, PA
2013