USGS
science for a changing world

U.S. DEPARTMENT OF THE INTERIOR
U. S. GEOLOGICAL SURVEY

The National Map
US Topo

ROGERSVILLE QUADRANGLE
PENNSYLVANIA
7.5-MINUTE SERIES

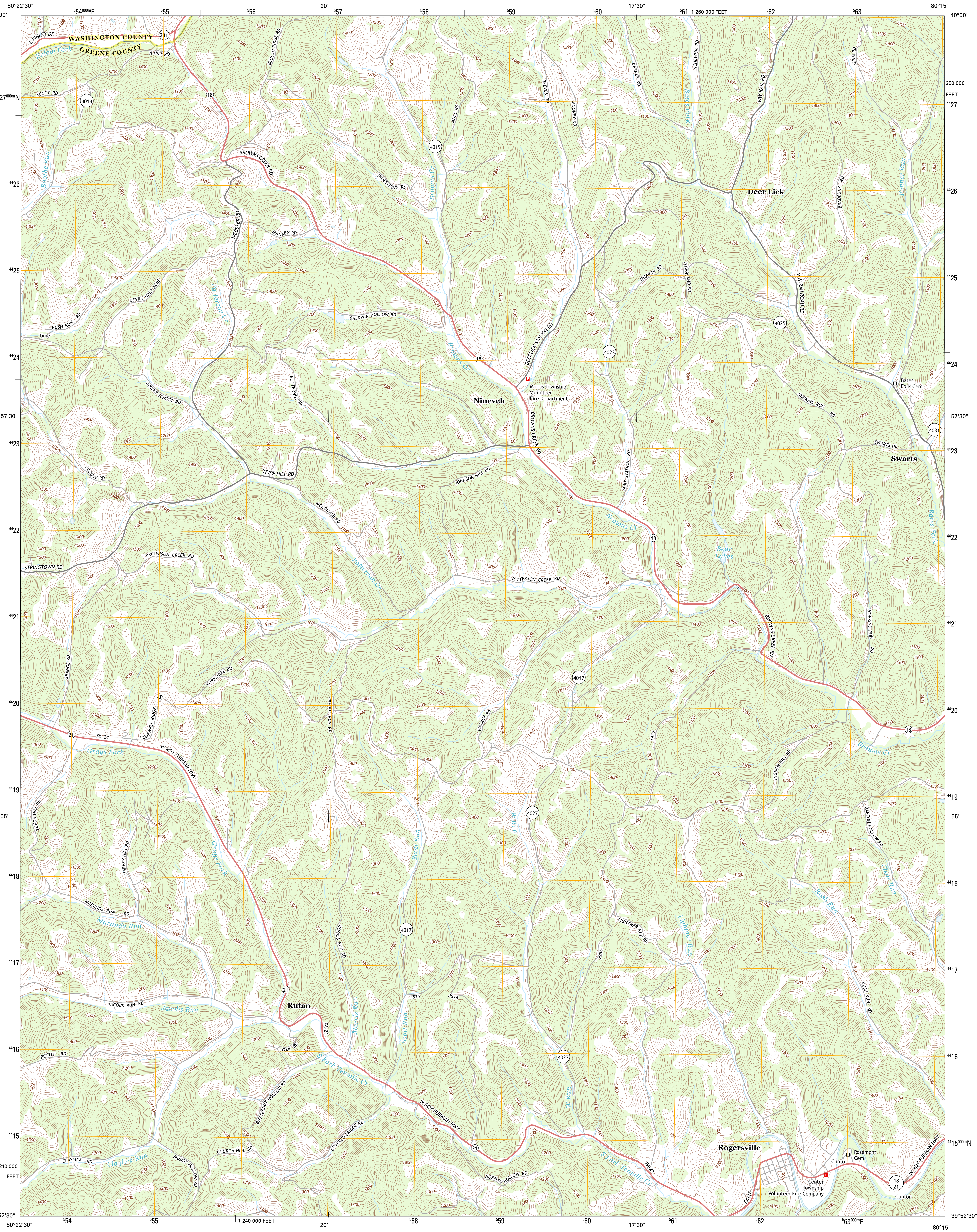
80°22'30"
40°00'
554000mE
555
556
20'
557
558
559
560
17'30"
561
1 260 000 FEET
562
563
80°15'
40°00'
250 000
FEET
4427000mN
4427
4426
4425
4424
57'30"
4423
4422
4421
4420
4419
55'
4418
4417
4416
4415
4415000mN
210 000
FEET
39°52'30"
80°22'30"
554
555
1 240 000 FEET
20'
558
559
560
17'30"
561
562
563000mE
39°52'30"
80°15'
E FINLEY DR
WASHINGTON COUNTY
GREENE COUNTY
Enlow Fork
N HILL RD
231
BEULAH RIDGE RD
SCOTT RD
4014
18
Boothe Run
BROWNS CREEK RD
AULD RD
4019
Browns Cr
SHOESTRING RD
REEVES RD
MOONEY RD
BARNER RD
Bates Fork
SCHEWHIC RD
WW RAIL RD
GRIM RD
Fonner Run
Deer Lick
BRADBURY RD
WEBSTER RD
MANKEY RD
DEVILS HALF ACRE
Patterson Cr
RUSH RUN RD
Time
BALDWIN HOLLOW RD
QUARRY RD
TOWNLAND RD
WW RAILROAD RD
4025
DEERLICK STATION RD
4023
Browns Cr
POWER SCHOOL RD
BUTTERNUT RD
Morris Township
Volunteer
Fire Department
Nineveh
BROWNS CREEK RD
Bates
Fork Cem
HOPKINS RUN RD
4031
SWARTS HL
Swarts
CROUSE RD
TRIPP HILL RD
JOHNSON HILL RD
IAMS STATION RD
MCCOLLUM RD
Browns Cr
18
Bear
Lakes
Bates Fork
STRINGTOWN RD
PATTERSON CREEK RD
Patterson Cr
PATTERSON CREEK RD
BROWNS CREEK RD
HOPKINS RUN RD
GRANGE RD
YORKSHIRE RD
4017
HOPEWELL RIDGE RD
MORRIS RUN RD
WALKER RD
T456
21
PA-21
W ROY FURMAN HWY
Grays Fork
18
Browns Cr
INGRAM HILL RD
BARTON HOLLOW RD
YUKON HILL RD
4027
W Run
Scott Run
HARVEY HILL RD
Grays Fork
Clear Run
Rush Run
MARANDA RUN RD
Maranda Run
4017
MORRIS RUN RD
LIGHTNER RUN RD
Lightner Run
T456
JACOBS RUN RD
Jacobs Run
21
Rutan
PA-21
Morris Run
Scott Run
T535
T436
RUSH RUN RD
PETTIT RD
OAK RD
S Fork Tenmile Cr
BUTTERNUT HOLLOW RD
4027
W Run
W ROY FURMAN HWY
COVERED BRIDGE RD
CHURCH HILL RD
21
CLAYLICK RD
Claylick Run
MUDDY HOLLOW RD
NORMAN HOLLOW RD
S Fork Tenmile Cr
PA-21
Rogersville
PA-18
Center
Township
Volunteer Fire Company
Clinto
Rosemont
Cem
18
21
Clinton
W ROY FURMAN HWY

Produced by the United States Geological Survey
North American Datum of 1983 (NAD83)
World Geodetic System of 1984 (WGS84). Projection and
1 000-meter grid: Universal Transverse Mercator, Zone 17S
10 000-foot ticks: Pennsylvania Coordinate System of 1983
(south zone)

Imagery	NAIP, June 2010 - August 2010
Roads	©2006-2012 TomTom
Names	GNIS, 2013
Hydrography	National Hydrography Dataset, 2010
Contours	National Elevation Dataset, 2000
Boundaries	Census, IBWC, IBC, USGS, 1972 - 2012

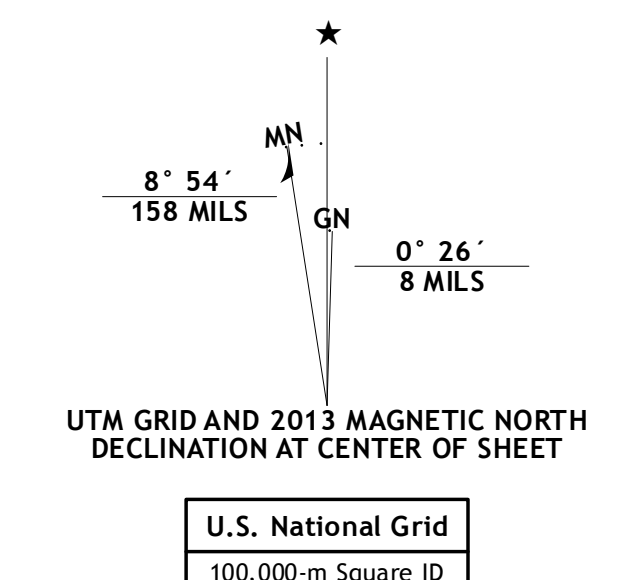
MN
GN
8° 54´
158 MILS
0° 26´
8 MILS

UTM GRID AND 2013 MAGNETIC NORTH
DECLINATION AT CENTER OF SHEET

U.S. National Grid
100,000-m Square ID
NE
Grid Zone Designation
17S

SCALE 1:24 000

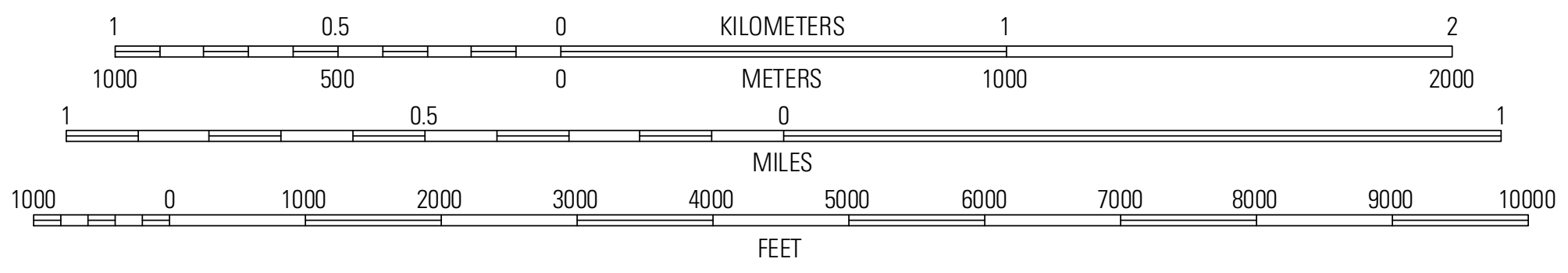
1
0.5
0
KILOMETERS
1
2
1000
500
0
METERS
1000
2000
1
0.5
0
MILES
1
1000
0
1000
2000
3000
4000
5000
6000
7000
8000
9000
10000
FEET

CONTOUR INTERVAL 20 FEET
NORTH AMERICAN VERTICAL DATUM OF 1988

This map was produced to conform with the
National Geospatial Program US Topo Product Standard, 2011.
A metadata file associated with this product is draft version 0.6.11

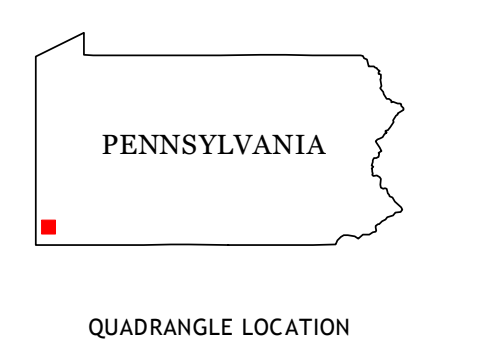
PENNSYLVANIA

QUADRANGLE LOCATION

Claysville	Prosperity	Amity
Wind Ridge	Rogersville	Waynesburg
New Freeport	Holbrook	Oak Forest

ADJOINING 7.5' QUADRANGLES

ROAD CLASSIFICATION

Expressway	Local Connector
Secondary Hwy	Local Road
Ramp	4WD
Interstate Route	US Route
State Route	

ROGERSVILLE, PA
2013