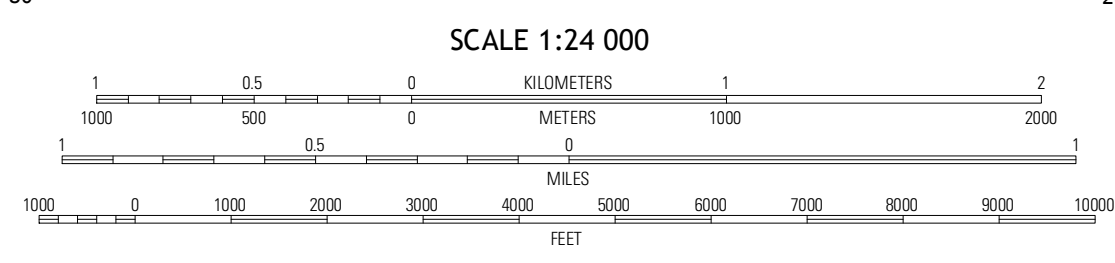
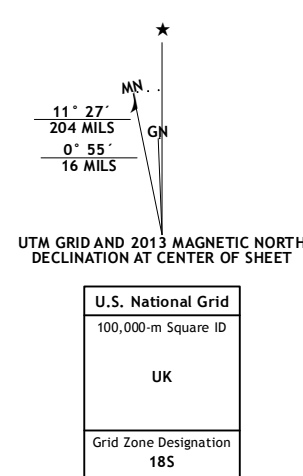


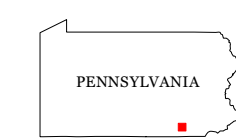
Produced by the United States Geological Survey  
North American Datum of 1983 (NAD83)  
World Geodetic System of 1984 (WGS84). Projection and  
1:000-meter grid: Universal Transverse Mercator, Zone 18S  
10 000-foot ticks: Pennsylvania Coordinate System of 1983  
(south zone)

Imagery..... NAIIP, July 2010  
Roads..... ©2006-2012 TomTom  
Names..... GNS, 2013  
Hydrography..... National Hydrography Dataset, 2010  
Contours..... National Elevation Dataset, 2000  
Boundaries..... Census, IBWC, IBC, USGS, 1972 - 2012



CONTOUR INTERVAL 20 FEET  
NORTH AMERICAN VERTICAL DATUM OF 1988

This map was produced to conform with the  
National Geospatial Program US Topo Product Standard, 2011.  
A metadata file associated with this product is draft version 0.6.11



QUADRANGLE LOCATION

|               |               |           |
|---------------|---------------|-----------|
| Columbia West | Columbia East | Lancaster |
| Red Lion      | Safe Harbor   | Conestoga |
| Newarktown    | Airville      | Holtwood  |

