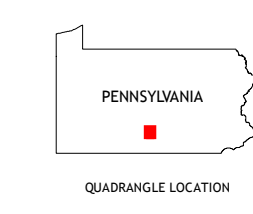
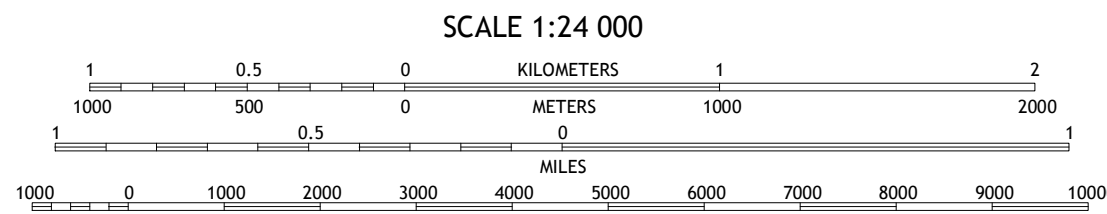
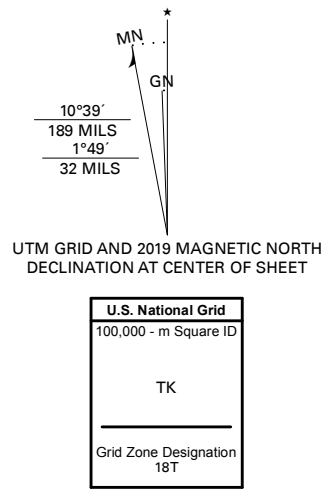


Produced by the United States Geological Survey

North American Datum of 1983 (NAD83)  
World Geodetic System of 1984 (WGS84) - Projection and  
1 000-meter grid/Universal Transverse Mercator, Zone 18T  
This map is not a legal document. Boundaries may be  
generalized for this map scale. Private lands within government  
reservations may not be shown. Obtain permission before  
entering private lands.

Imagery:.....NAIP, May 2017 - December 2017  
Roads:.....U.S. Census Bureau, 2016  
Names:.....GNIS, 1979 - 2019  
Hydrography:.....National Hydrography Dataset, 2001 - 2019  
Contours:.....National Elevation Dataset, 2010 - 2019  
Boundaries:.....Multiple sources; see metadata file 2017 - 2018  
Wetlands:.....FWS National Wetlands Inventory 1983



1	2	3
4	5	6
7	8	9

1 Butler Knob  
2 Aughwick  
3 Blairs Mills  
4 Ohioville  
5 Doylestown  
6 Burnt Cabins  
7 Fannettsburg  
8 Roxbury

ROAD CLASSIFICATION	
Expressway	Local Connector
Secondary Hwy	Local Road
Ramp	4WD
Interstate Route	US Route
	State Route

SHADE GAP, PA  
2019

