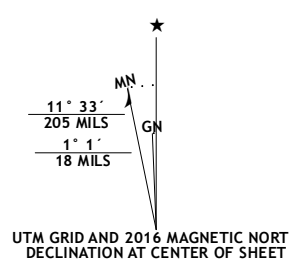


Produced by the United States Geological Survey North American Datum of 1983 (NAD83) Projection and World Geodetic System of 1984 (WGS84) 1:000-meter grid: Universal Transverse Mercator, Zone 18T 10 000-foot ticks: Pennsylvania Coordinate System of 1983 (north zone)

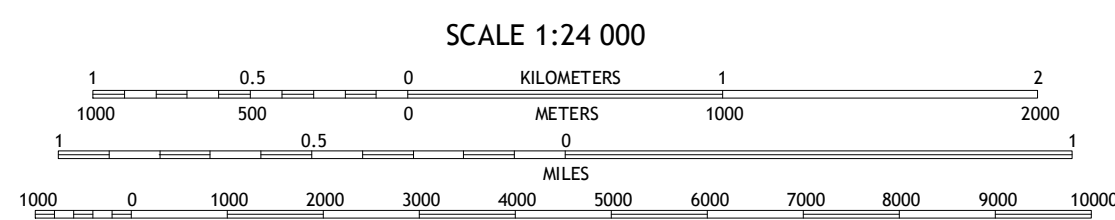
This map is not a legal document. Boundaries may be generalized for this map scale. Private lands within government reservations may not be shown. Obtain permission before entering private lands.

Imagery.....NAIP, June 2013
Roads.....U.S. Census Bureau, 2015 - 2016
Names.....GNIS, 2016
Hydrography.....National Hydrography Dataset, 2013
Contours.....National Elevation Dataset, 2011
Boundaries.....Multiple sources; see metadata file 1972 - 2016
Wetlands.....FWS National Wetlands Inventory 1977 - 2014

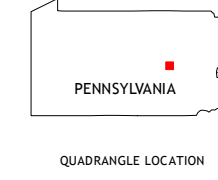


UTM GRID AND 2011 MAGNETIC NORTH DECLINATION AT CENTER OF SHEET

U.S. National Grid
100,000-m Square ID
UL
Grid Zone Designation
18T



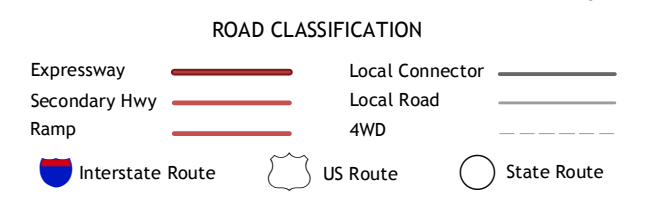
CONTOUR INTERVAL 20 FEET
NORTH AMERICAN VERTICAL DATUM OF 1988
This map was produced to conform with the National Geospatial Program US Topo Product Standard, 2011. A metadata file associated with this product is draft version 0.6.19



ADJOINING QUADRANGLES

1	2	3
4	5	6
7	8	

1 Riverside
2 Danville
3 Catowissa
4 Trevorton
5 Mount Carmel
6 Klingerstown
7 Valley View
8 Tremont



SHAMOKIN, PA 2016

