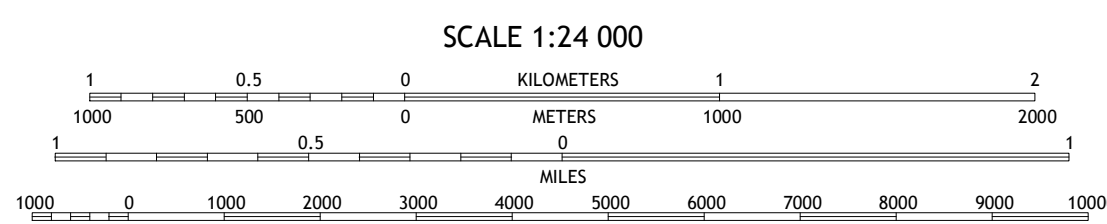
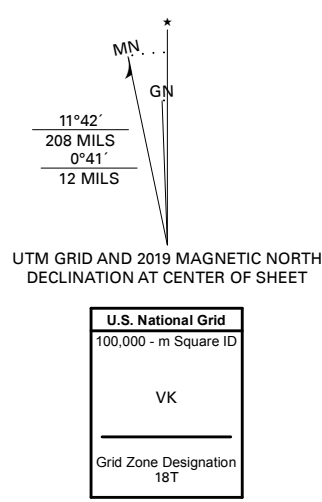


Produced by the United States Geological Survey

North American Datum of 1983 (NAD83) World Geodetic System of 1984 (WGS84) Projection and 1000-meter grid/Universal Transverse Mercator, Zone 18T

This map is not a legal document. Boundaries may be generalized for this map scale. Private lands within government reservations may not be shown. Obtain permission before entering private lands.

Imagery: NAIP, June 2017 - December 2017; U.S. Census Bureau, 2016; GNS, 1979-2019; National Hydrography Dataset, 1989-2018; National Elevation Dataset, 2000-2019; Multiple sources; see metadata file 2017-2018; Wetlands: FWS National Wetlands Inventory 1983-1987



CONTOUR INTERVAL 20 FEET NORTH AMERICAN VERTICAL DATUM OF 1988

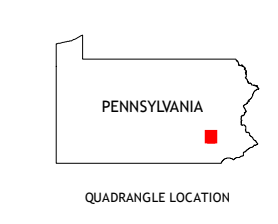


Table with 3 columns and 3 rows showing adjacent quadrangles: 1 Stranstown, 2 Berneville, 3 Temple, 4 Womelsdorf, 5 Reading, 6 Ephrata, 7 Terre Hill, 8 Morgantown

