
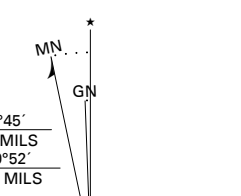



**Produced by the United States Geological Survey**

North American Datum of 1983 (NAD83)  
World Geodetic System of 1984 (WGS84). Projection and  
1 000 meter grid: Universal Transverse Mercator, Zone 18T  
This map is not a legal document. Boundaries may be  
generalized for this map scale. Private lands within government  
reservations may not be shown. Obtain permission before  
entering private lands.

Imagery: .....NAIP, September 2017 - December 2017  
Roads: .....U.S. Census Bureau, 2016  
Names: .....GNIS, 1979 - 2019  
Hydrography: .....National Hydrography Dataset, 1899 - 2018  
Contours: .....National Elevation Dataset, 2000 - 2019  
Boundaries: .....Multiple sources; see metadata file 2017 - 2018  
Wetlands: .....FWS National Wetlands Inventory 1976

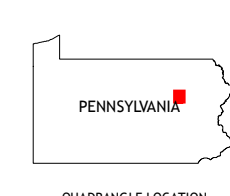


**SCALE 1:24 000**



CONTOUR INTERVAL 20 FEET  
NORTH AMERICAN VERTICAL DATUM OF 1988

This map was produced to conform with the  
National Geospatial Program US Topo Product Standard, 2011.  
A metadata file associated with this product is draft version 0.6.18



1	2	3
4	5	6
7	8	

- 1 Elk Grove
- 2 Red Rock
- 3 Sweet Valley
- 4 Benton
- 5 Shickelshinny
- 6 Bloomsburg
- 7 Mifflinville
- 8 Berwick

**ROAD CLASSIFICATION**

Expressway	Local Connector
Secondary Hwy	Local Road
Ramp	4WD
Interstate Route	US Route
	State Route

