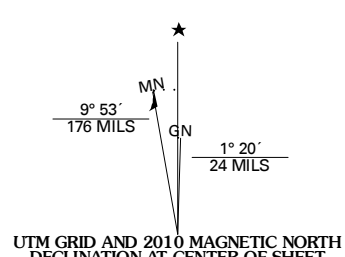


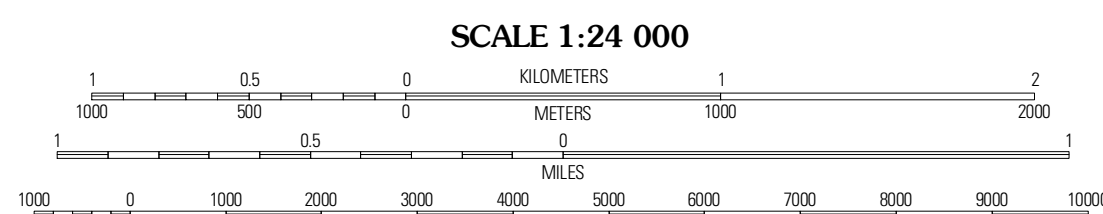


Produced by the United States Geological Survey  
North American Datum of 1983 (NAD83)  
World Geodetic System of 1984 (WGS84). Projection and  
1 000-meter grid; Universal Transverse Mercator, Zone 17T  
10 000-foot ticks; Pennsylvania Coordinate System of 1983  
(south zone)

Imagery: NAIP, August 2008  
Roads: ©2006-2010 Tele Atlas  
Names: ©2006-2010 National Geographic Society  
Hydrography: National Hydrography Dataset, 2008  
Contours: National Elevation Dataset, 1999

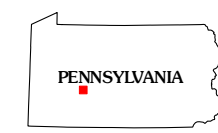


U.S. National Grid 100,000m Square ID
FE
Grid Zone Designation 17T



CONTOUR INTERVAL 20 FEET  
NORTH AMERICAN VERTICAL DATUM OF 1988

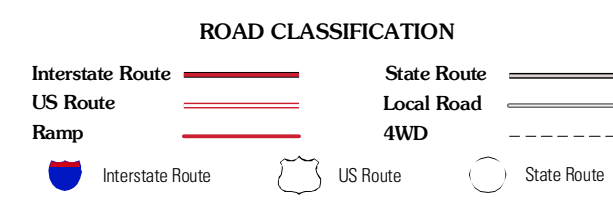
This map was produced to conform with version 0.5.10 of the  
draft USGS Standards for 7.5-Minute Quadrangle Maps.  
A metadata file associated with this product is draft version 0.5.11



QUADRANGLE LOCATION

Chymor	Commodore	Barnesboro
Brush Valley	Strongstown	Colver
New Florence	Vintondale	Nanty Glo

ADJOINING 7.5 QUADRANGLES



**STRONGSTOWN, PA**  
2010